17.1
Landscape (Townscape) & Visual

© Ordnance Survey Ireland Government of Ireland. All rights reserved.
Licence Number 2021/OSi_NMA_180 National Transport Authority

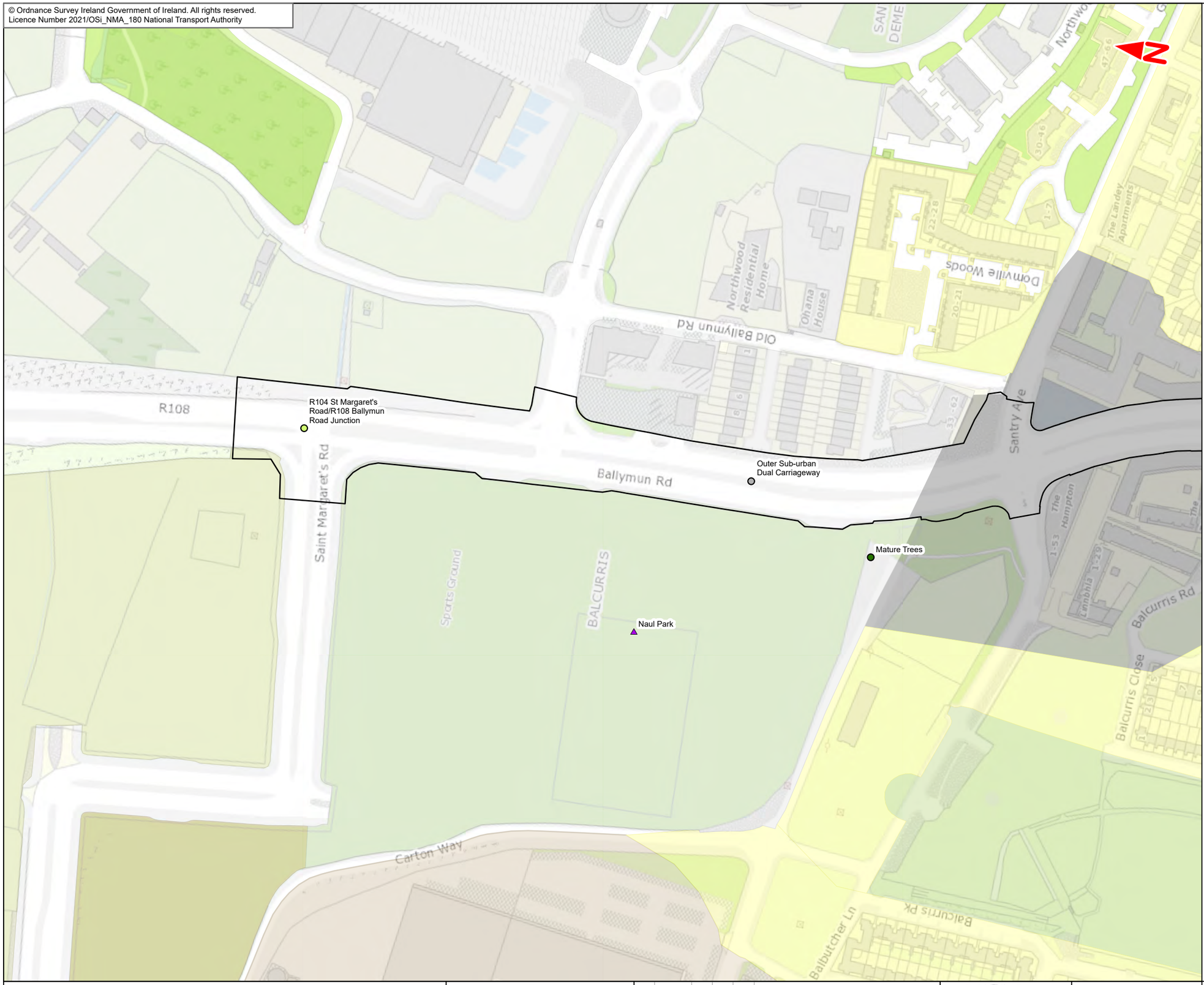

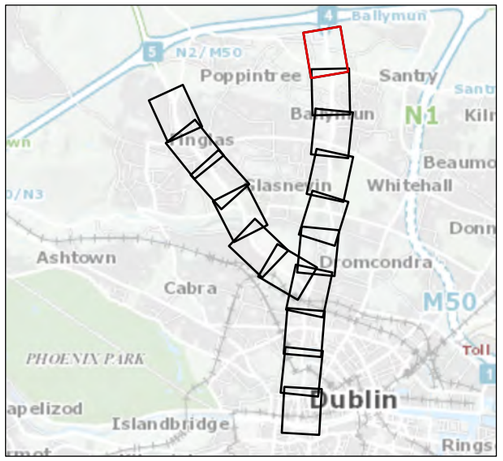

Legend :

Ballymun / Finglas to City Centre Core Bus Corridor Scheme

Landscape Features

Type

- Named Character
- Named Place
- Named Planting

Landscape Designations

Type

- Named Place/Use

Current Development Plans - Generalised Landuse Zones

- C2.1 - Industrial, enterprise, employment
- C3 - Office, business/technology park
- C6 - Mixed/general commercial/industrial/enterprise
- G4 - Active open space
- G5 - Mixed/general 'green'/recreation/conservation
- M1 - Mixed Use, general dev, proposal
- M5 - Other mix of uses
- R2 - Existing residential
- S5 - Mixed/general community services/facilities

This drawing is not to be used in whole or in part other than for the intended purpose and project as defined on this drawing. Contains Irish Public Sector Data licensed under a Creative Commons Attribution 4.0 International (CC BY 4.0) licence

0 25 50 75 100 125 m

BAR SCALE

Disclaimer

a. © National Transport Authority (NTA) 2021. This drawing is confidential and the copyright in it is owned by NTA. This drawing must not be either loaned, copied or otherwise reproduced in whole or in part or used for any purpose without the prior permission of NTA.
b. This drawing is to be used for the design element identified in the titlebox. Other information shown is to be considered indicative only. The drawing is to be read in conjunction with all other relevant design drawings.
c. O.S. data used for plans are printed under © Ordnance Survey Ireland Government of Ireland. All rights reserved. Licence Number 2021/OSi_NMA_180 National Transport Authority. All elevations are in metres and relate to OSi Geoid Model (OSGM15) Malin Head. All Co-ordinates are in Irish Transverse Mercator Grid (ITM) as defined by OSi active local GPS station.
d. Information concerning the position of apparatus shown on this drawing is based on drawings supplied by the utility owners and/or the utility works contractor, whilst every care has been taken in the preparation of this drawing, positions should be taken as approximate and are intended for general guidance only and no representation is made by the NTA as to the accuracy, completeness, sufficiency or otherwise of this drawing and the position of the apparatus.The information contained herein does not purport to be comprehensive or final as the apparatus is subject to being altered and/or superceded. Recipients should not rely on this information. Any liabilities are hereby expressly disclaimed.
e. The information contained herein has been provided by the NTA but does not purport to be comprehensive or final. Recipients should not rely on the information. Neither the NTA nor any of its directors, officers, employees, agents, stakeholders or advisers make any representation or warranty as to, or accept any liability or responsibility in relation to, the adequacy, accuracy, reasonableness or completeness of the information provided as part of this document or any matter on which the information is based (including but not limited to loss or damage arising as a result of reliance by recipients on the information or any part of it. Any liabilities are hereby expressly disclaimed.

Project Ireland 2040
Building Ireland's Future

Rev	Date	Drn	Chk'd	App'd	Description
M01	Aug 22	FG	PW	DK	ISSUE FOR PHASE 4 : PLANNING

Client: NTA Údarás Náisiúnta Iompair National Transport Authority

Consultant: Jacobs ARUP SYSTRA

Date	Scale @ A3	Drawn	Checked	Approved
24/08/2022	1:2500	FG	PW	DK

Project Code	Originator Code	QMS Code
BCIDE	JAC	

Programme Title
BUSCONNECTS DUBLIN
CORE BUS CORRIDORS INFRASTRUCTURE WORKS

Drawing Title
Ballymun/Finglas to City Centre Core Bus Corridor Scheme
Figure 17.1
Landscape (Townscape) & Visual

Drawing File Name	Sheet Number	Status	Rev
BCIDE-JAC-ENV_LA-0304_XX_00-DR-LL-0101	1 of 16	A	M01

© Ordnance Survey Ireland Government of Ireland. All rights reserved.
Licence Number 2021/OSi_NMA_180 National Transport Authority

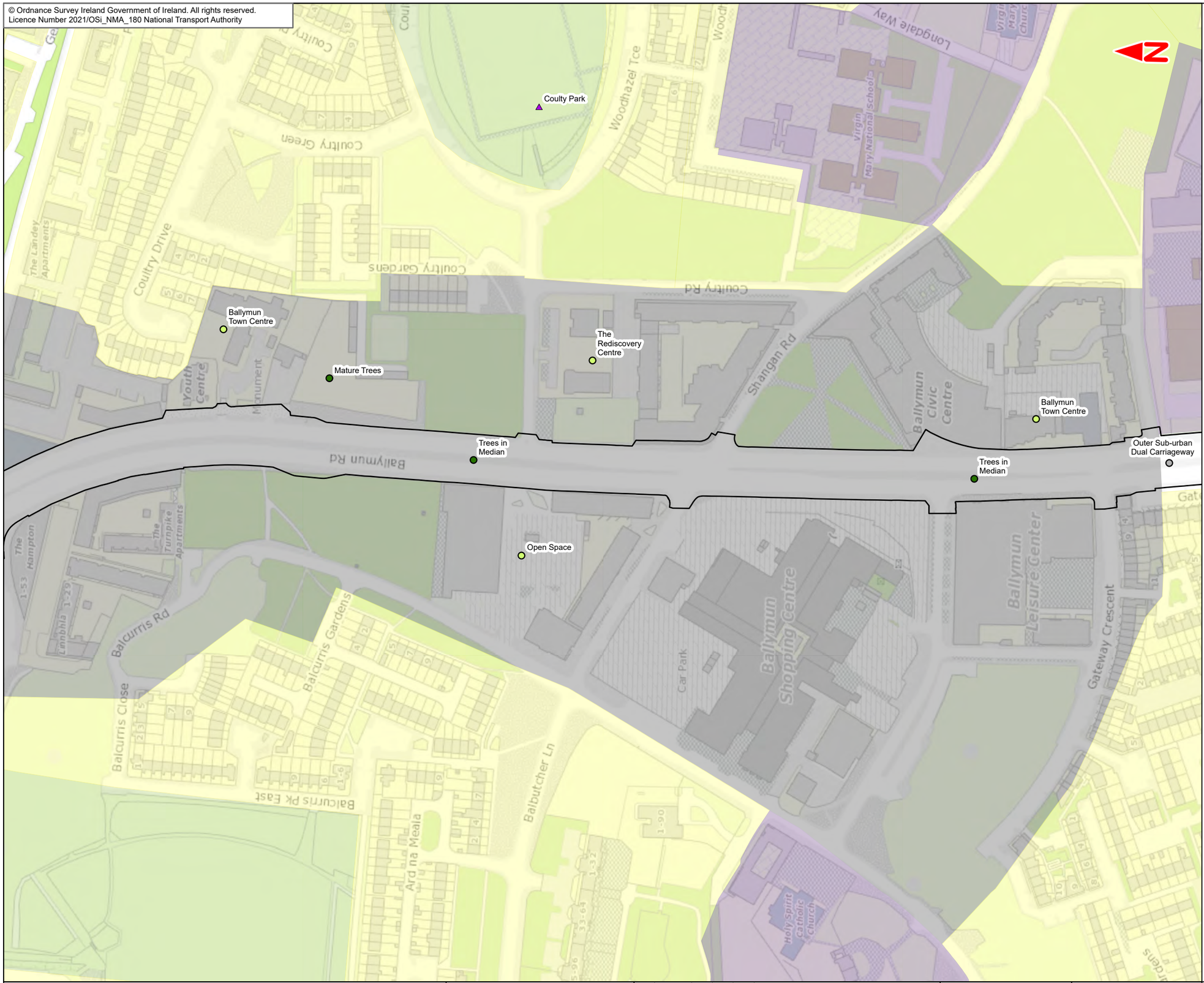

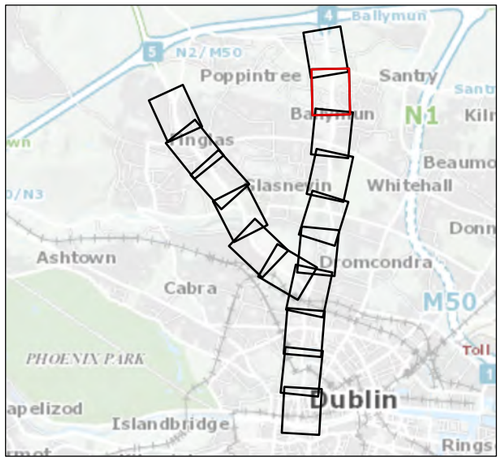

Legend :

Ballymun / Finglas to City Centre Core Bus Corridor Scheme

Landscape Features

Type

- Named Character
- Named Place
- Named Planting

Landscape Designations

Type

- Named Place/Use

Current Development Plans - Generalised Landuse Zones

- G4 - Active open space
- G5 - Mixed/general 'green'/recreation/conservation
- M5 - Other mix of uses
- R2 - Existing residential
- S5 - Mixed/general community services/facilities

This drawing is not to be used in whole or in part other than for the intended purpose and project as defined on this drawing. Contains Irish Public Sector Data licensed under a Creative Commons Attribution 4.0 International (CC BY 4.0) licence

0 25 50 75 100 125 m

BAR SCALE

Disclaimer

a. © National Transport Authority (NTA) 2021. This drawing is confidential and the copyright in it is owned by NTA. This drawing must not be either loaned, copied or otherwise reproduced in whole or in part or used for any purpose without the prior permission of NTA.
b. This drawing is to be used for the design element identified in the titlebox. Other information shown is to be considered indicative only. The drawing is to be read in conjunction with all other relevant design drawings.
c. O.S. data used for plans are printed under © Ordnance Survey Ireland Government of Ireland. All rights reserved. Licence Number 2021/OSi_NMA_180 National Transport Authority. All elevations are in metres and relate to OSi Geoid Model (OSGM15) Malin Head. All Co-ordinates are in Irish Transverse Mercator Grid (ITM) as defined by OSi active local GPS station.
d. Information concerning the position of apparatus shown on this drawing is based on drawings supplied by the utility owners and/or the utility works contractor, whilst every care has been taken in the preparation of this drawing, positions should be taken as approximate and are intended for general guidance only and no representation is made by the NTA as to the accuracy, completeness, sufficiency or otherwise of this drawing and the position of the apparatus.The information contained herein does not purport to be comprehensive or final as the apparatus is subject to being altered and/or superceded. Recipients should not rely on this information. Any liabilities are hereby expressly disclaimed.
e. The information contained herein has been provided by the NTA but does not purport to be comprehensive or final. Recipients should not rely on the information. Neither the NTA nor any of its directors, officers, employees, agents, stakeholders or advisers make any representation or warranty as to, or accept any liability or responsibility in relation to, the adequacy, accuracy, reasonableness or completeness of the information provided as part of this document or any matter on which the information is based (including but not limited to loss or damage arising as a result of reliance by recipients on the information or any part of it. Any liabilities are hereby expressly disclaimed.

Project Ireland 2040
Building Ireland's Future

Rev	Date	Drn	Chk'd	App'd	Description
M01	Aug 22	FG	PW	DK	ISSUE FOR PHASE 4 : PLANNING

Client: NTA Údarás Náisiúnta Iompair National Transport Authority

Consultant: Jacobs ARUP SYSTRA

Date	Scale @ A3	Drawn	Checked	Approved
24/08/2022	1:2500	FG	PW	DK

Project Code	Originator Code	QMS Code
BCIDE	JAC	

Programme Title
BUSCONNECTS DUBLIN
CORE BUS CORRIDORS INFRASTRUCTURE WORKS

Drawing Title
Ballymun/Finglas to City Centre Core Bus Corridor Scheme
Figure 17.1
Landscape (Townscape) & Visual

Drawing File Name	Sheet Number	Status	Rev
BCIDE-JAC-ENV_LA-0304_XX_00-DR-LL-0102	2 of 16	A	M01

© Ordnance Survey Ireland Government of Ireland. All rights reserved.
Licence Number 2021/OSi_NMA_180 National Transport Authority

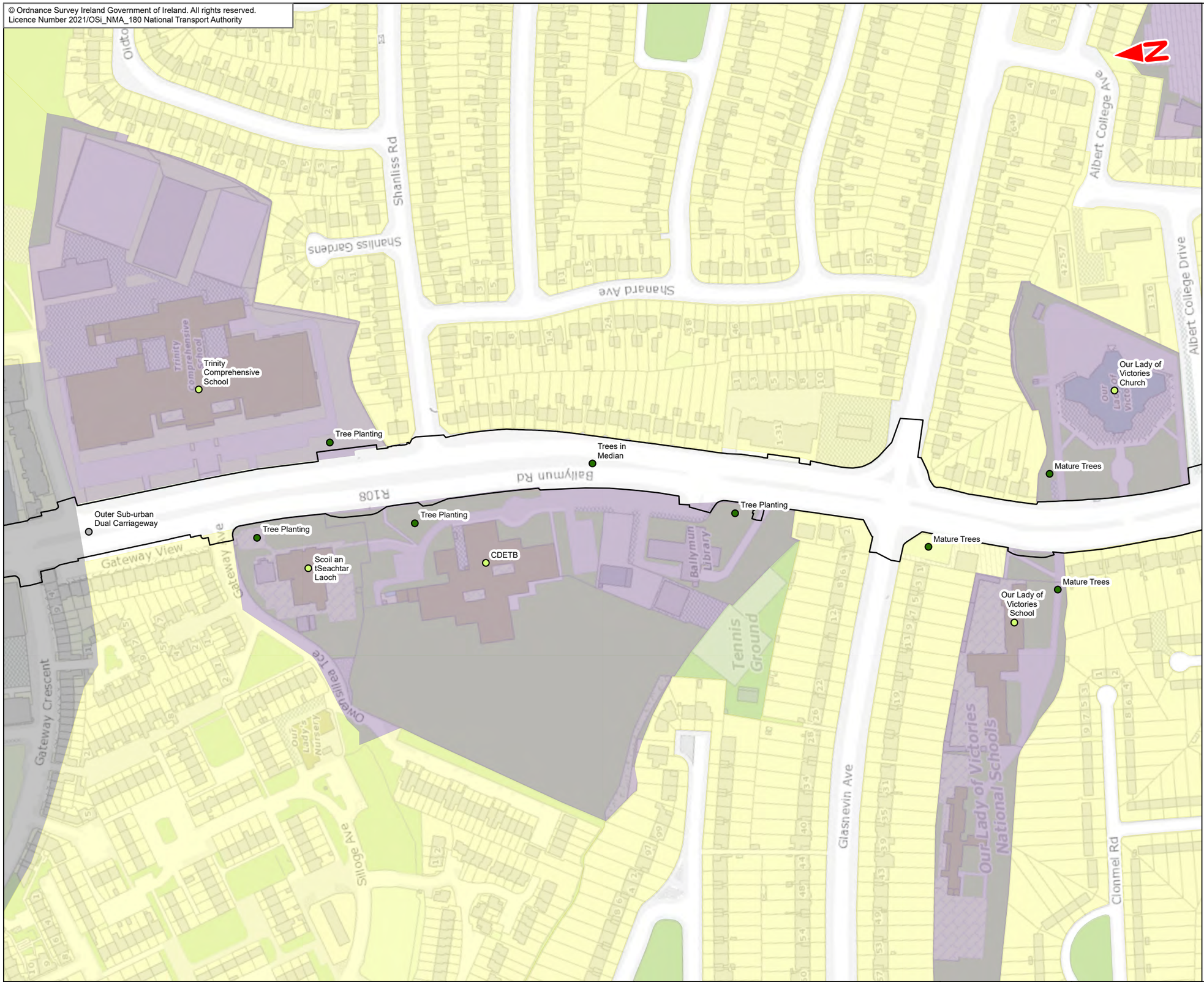

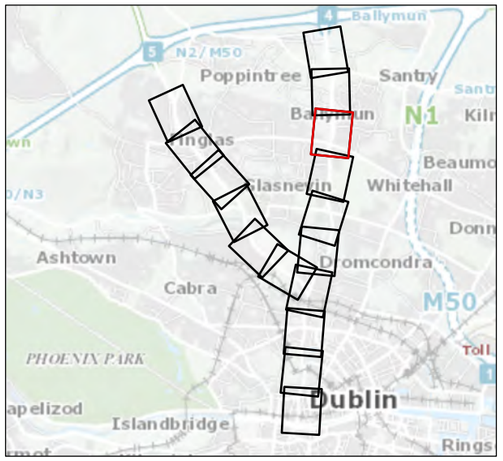

Legend :

Ballymun / Finglas to City Centre Core Bus Corridor Scheme

Landscape Features

Type

- Named Character
- Named Place
- Named Planting

Current Development Plans - Generalised Landuse Zones

- G5 - Mixed/general 'green'/recreation/conservation
- M5 - Other mix of uses
- R2 - Existing residential
- S5 - Mixed/general community services/facilities

This drawing is not to be used in whole or in part other than for the intended purpose and project as defined on this drawing. Contains Irish Public Sector Data licensed under a Creative Commons Attribution 4.0 International (CC BY 4.0) licence

0 25 50 75 100 125 m

BAR SCALE

Disclaimer

a. © National Transport Authority (NTA) 2021. This drawing is confidential and the copyright in it is owned by NTA. This drawing must not be either loaned, copied or otherwise reproduced in whole or in part or used for any purpose without the prior permission of NTA.
b. This drawing is to be used for the design element identified in the titlebox. Other information shown is to be considered indicative only. The drawing is to be read in conjunction with all other relevant design drawings.
c. O.S. data used for plans are printed under © Ordnance Survey Ireland Government of Ireland. All rights reserved. Licence Number 2021/OSi_NMA_180 National Transport Authority. All elevations are in metres and relate to OSi Geoid Model (OSGM15) Malin Head. All Co-ordinates are in Irish Transverse Mercator Grid (ITM) as defined by OSi active local GPS station.
d. Information concerning the position of apparatus shown on this drawing is based on drawings supplied by the utility owners and/or the utility works contractor, whilst every care has been taken in the preparation of this drawing, positions should be taken as approximate and are intended for general guidance only and no representation is made by the NTA as to the accuracy, completeness, sufficiency or otherwise of this drawing and the position of the apparatus.The information contained herein does not purport to be comprehensive or final as the apparatus is subject to being altered and/or superceded. Recipients should not rely on this information. Any liabilities are hereby expressly disclaimed.
e. The information contained herein has been provided by the NTA but does not purport to be comprehensive or final. Recipients should not rely on the information. Neither the NTA nor any of its directors, officers, employees, agents, stakeholders or advisers make any representation or warranty as to, or accept any liability or responsibility in relation to, the adequacy, accuracy, reasonableness or completeness of the information provided as part of this document or any matter on which the information is based (including but not limited to loss or damage arising as a result of reliance by recipients on the information or any part of it. Any liabilities are hereby expressly disclaimed.

Project Ireland 2040
Building Ireland's Future

Rev	Date	Drn	Chk'd	App'd	Description
M01	Aug 22	FG	PW	DK	ISSUE FOR PHASE 4 : PLANNING

Client: NTA Údarás Náisiúnta Iompair National Transport Authority

Consultant: Jacobs ARUP SYSTRA

Date	Scale @ A3	Drawn	Checked	Approved
24/08/2022	1:2500	FG	PW	DK

Project Code	Originator Code	QMS Code
BCIDE	JAC	

Programme Title
BUSCONNECTS DUBLIN
CORE BUS CORRIDORS INFRASTRUCTURE WORKS

Drawing Title
Ballymun/Finglas to City Centre Core Bus Corridor Scheme
Figure 17.1
Landscape (Townscape) & Visual

Drawing File Name	Sheet Number	Status	Rev
BCIDE-JAC-ENV_LA-0304_XX_00-DR-LL-0103	3 of 16	A	M01

© Ordnance Survey Ireland Government of Ireland. All rights reserved.
Licence Number 2021/OSi_NMA_180 National Transport Authority

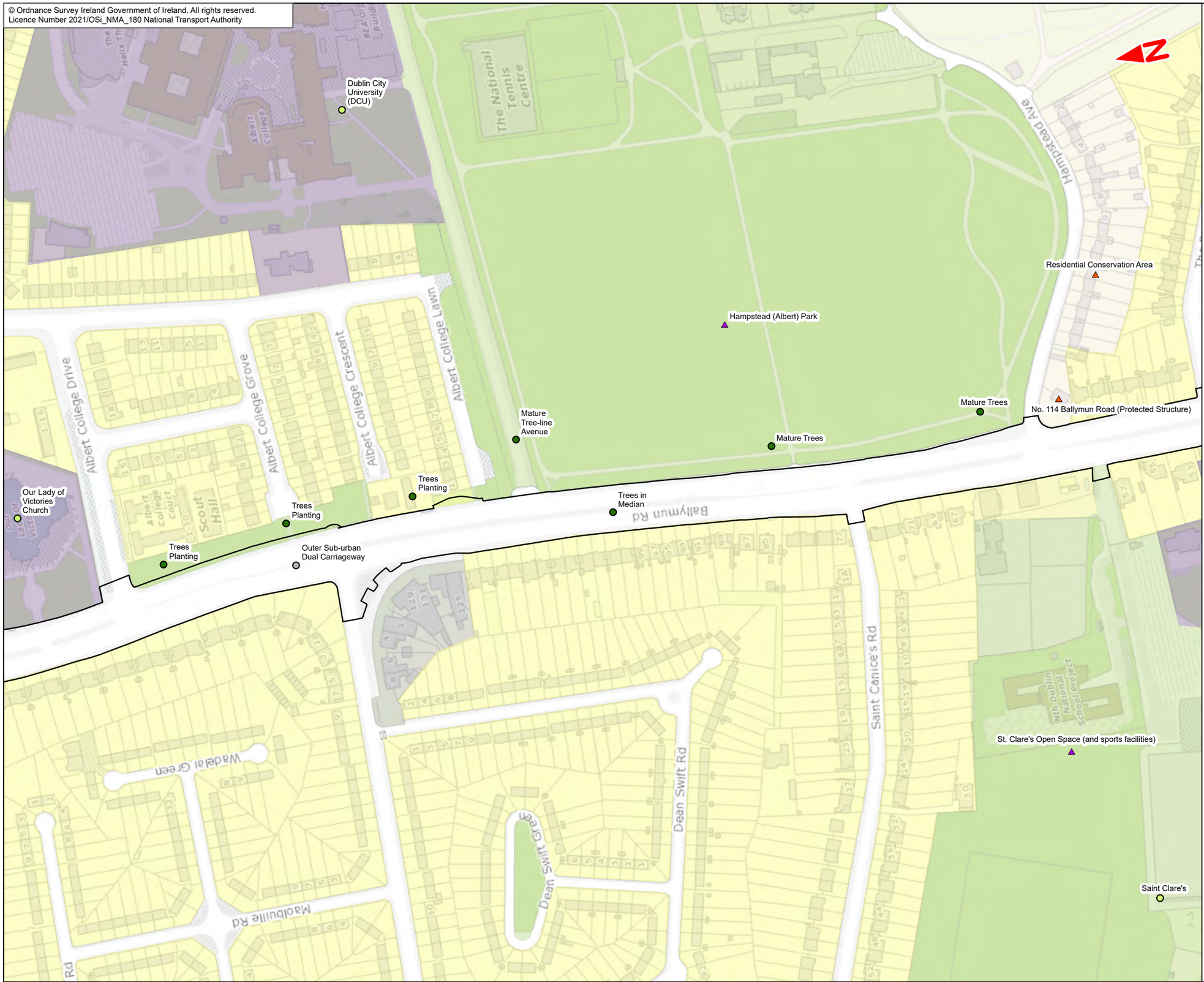

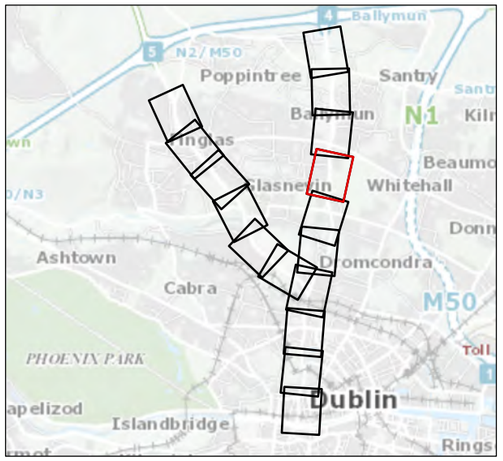

Legend :

Ballymun / Finglas to City Centre Core Bus Corridor Scheme

Landscape Features

Type

- Named Character
- Named Place
- Named Planting

Landscape Designations

Type

- Named Structures
- Named Place/Use

Current Development Plans - Generalised Landuse Zones

- G5 - Mixed/general 'green'/recreation/conservation
- M3 - District, neighbourhood centre
- O2 - General
- R2 - Existing residential
- S5 - Mixed/general community services/facilities

This drawing is not to be used in whole or in part other than for the intended purpose and project as defined on this drawing. Contains Irish Public Sector Data licensed under a Creative Commons Attribution 4.0 International (CC BY 4.0) licence

0 25 50 75 100 125 m

BAR SCALE

Disclaimer

a. © National Transport Authority (NTA) 2021. This drawing is confidential and the copyright in it is owned by NTA. This drawing must not be either loaned, copied or otherwise reproduced in whole or in part or used for any purpose without the prior permission of NTA.
b. This drawing is to be used for the design element identified in the titlebox. Other information shown is to be considered indicative only. The drawing is to be read in conjunction with all other relevant design drawings.
c. O.S. data used for plans are printed under © Ordnance Survey Ireland Government of Ireland. All rights reserved. Licence Number 2021/OSi_NMA_180 National Transport Authority. All elevations are in metres and relate to OSi Geoid Model (OSGM15) Malin Head. All Co-ordinates are in Irish Transverse Mercator Grid (ITM) as defined by OSi active local GPS station.
d. Information concerning the position of apparatus shown on this drawing is based on drawings supplied by the utility owners and/or the utility works contractor, whilst every care has been taken in the preparation of this drawing, positions should be taken as approximate and are intended for general guidance only and no representation is made by the NTA as to the accuracy, completeness, sufficiency or otherwise of this drawing and the position of the apparatus.The information contained herein does not purport to be comprehensive or final as the apparatus is subject to being altered and/or superceded. Recipients should not rely on this information. Any liabilities are hereby expressly disclaimed.
e. The information contained herein has been provided by the NTA but does not purport to be comprehensive or final. Recipients should not rely on the information. Neither the NTA nor any of its directors, officers, employees, agents, stakeholders or advisers make any representation or warranty as to, or accept any liability or responsibility in relation to, the adequacy, accuracy, reasonableness or completeness of the information provided as part of this document or any matter on which the information is based (including but not limited to loss or damage arising as a result of reliance by recipients on the information or any part of it. Any liabilities are hereby expressly disclaimed.

Project Ireland 2040
Building Ireland's Future

Rev	Date	Drn	Chk'd	App'd	Description
M01	Aug 22	FG	PW	DK	ISSUE FOR PHASE 4 : PLANNING

Client: NTA Údarás Náisiúnta Iompair National Transport Authority

Consultant: Jacobs ARUP SYSTRA

Date	Scale @ A3	Drawn	Checked	Approved
24/08/2022	1:2500	FG	PW	DK

Project Code	Originator Code	QMS Code
BCIDE	JAC	

Programme Title
BUSCONNECTS DUBLIN
CORE BUS CORRIDORS INFRASTRUCTURE WORKS

Drawing Title
Ballymun/Finglas to City Centre Core Bus Corridor Scheme
Figure 17.1
Landscape (Townscape) & Visual

Drawing File Name	Sheet Number	Status	Rev
BCIDE-JAC-ENV_LA-0304_XX_00-DR-LL-0104	4 of 16	A	M01

© Ordnance Survey Ireland Government of Ireland. All rights reserved.
Licence Number 2021/OSi_NMA_180 National Transport Authority

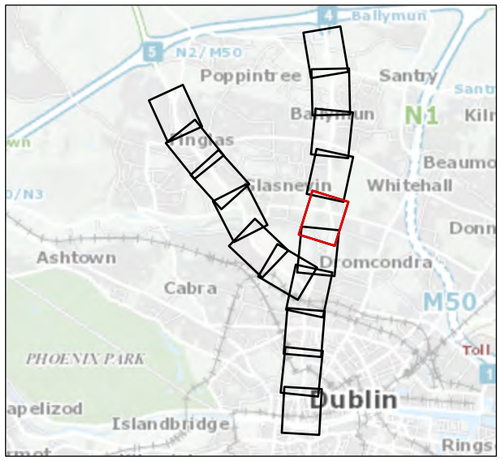

Legend :

Ballymun / Finglas to City Centre Core Bus Corridor Scheme

Landscape Features

Type

- Named Character
- Named Place
- Named Planting

Landscape Designations

Type

- Named Place/Use

Current Development Plans - Generalised Landuse Zones

- C2.1 - Industrial, enterprise, employment
- G5 - Mixed/general 'green'/recreation/conservation
- M3 - District, neighbourhood centre
- O2 - General
- R2 - Existing residential
- S5 - Mixed/general community services/facilities

This drawing is not to be used in whole or in part other than for the intended purpose and project as defined on this drawing. Contains Irish Public Sector Data licensed under a Creative Commons Attribution 4.0 International (CC BY 4.0) licence

0 25 50 75 100 125 m

BAR SCALE

Disclaimer

a. © National Transport Authority (NTA) 2021. This drawing is confidential and the copyright in it is owned by NTA. This drawing must not be either loaned, copied or otherwise reproduced in whole or in part or used for any purpose without the prior permission of NTA.
b. This drawing is to be used for the design element identified in the titlebox. Other information shown is to be considered indicative only. The drawing is to be read in conjunction with all other relevant design drawings.
c. O.S. data used for plans are printed under © Ordnance Survey Ireland Government of Ireland. All rights reserved. Licence Number 2021/OSi_NMA_180 National Transport Authority. All elevations are in metres and relate to OSi Geoid Model (OSGM15) Malin Head. All Co-ordinates are in Irish Transverse Mercator Grid (ITM) as defined by OSi active local GPS station.
d. Information concerning the position of apparatus shown on this drawing is based on drawings supplied by the utility owners and/or the utility works contractor, whilst every care has been taken in the preparation of this drawing, positions should be taken as approximate and are intended for general guidance only and no representation is made by the NTA as to the accuracy, completeness, sufficiency or otherwise of this drawing and the position of the apparatus.The information contained herein does not purport to be comprehensive or final as the apparatus is subject to being altered and/or superceded. Recipients should not rely on this information. Any liabilities are hereby expressly disclaimed.
e. The information contained herein has been provided by the NTA but does not purport to be comprehensive or final. Recipients should not rely on the information. Neither the NTA nor any of its directors, officers, employees, agents, stakeholders or advisers make any representation or warranty as to, or accept any liability or responsibility in relation to, the adequacy, accuracy, reasonableness or completeness of the information provided as part of this document or any matter on which the information is based (including but not limited to loss or damage arising as a result of reliance by recipients on the information or any part of it. Any liabilities are hereby expressly disclaimed.

Project Ireland 2040
Building Ireland's Future

Rev	Date	Drn	Chk'd	App'd	Description
M01	Aug 22	FG	PW	DK	ISSUE FOR PHASE 4 : PLANNING

Client: NTA Údarás Náisiúnta Iompair National Transport Authority

Consultant: Jacobs ARUP SYSTRA

Date	Scale @ A3	Drawn	Checked	Approved
24/08/2022	1:2500	FG	PW	DK

Project Code	Originator Code	QMS Code
BCIDE	JAC	

Programme Title
BUSCONNECTS DUBLIN
CORE BUS CORRIDORS INFRASTRUCTURE WORKS

Drawing Title
Ballymun/Finglas to City Centre Core Bus Corridor Scheme
Figure 17.1
Landscape (Townscape) & Visual

Drawing File Name	Sheet Number	Status	Rev
BCIDE-JAC-ENV_LA-0304_XX_00-DR-LL-0105	5 of 16	A	M01

© Ordnance Survey Ireland Government of Ireland. All rights reserved.
Licence Number 2021/OSi_NMA_180 National Transport Authority

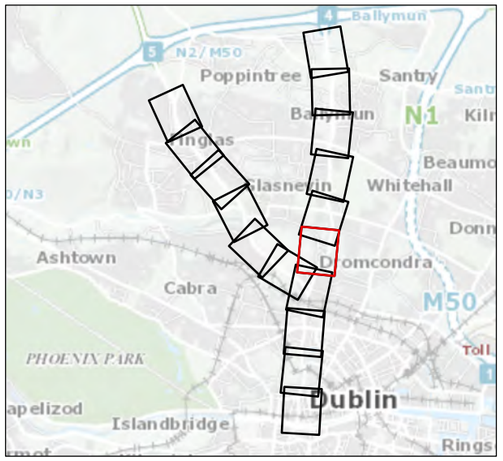

Legend :

Ballymun / Finglas to City Centre Core Bus Corridor Scheme

Landscape Features

Type

- Named Place
- Named Planting

Landscape Designations

Type

- Named Structures
- Named Place/Use

Current Development Plans - Generalised Landuse Zones

- C2.1 - Industrial, enterprise, employment
- G3 - Conservation, amenity or buffer space
- G5 - Mixed/general 'green'/recreation/conservation
- M3 - District, neighbourhood centre
- O2 - General
- R2 - Existing residential
- S5 - Mixed/general community services/facilities

This drawing is not to be used in whole or in part other than for the intended purpose and project as defined on this drawing. Contains Irish Public Sector Data licensed under a Creative Commons Attribution 4.0 International (CC BY 4.0) licence

0 25 50 75 100 125 m

BAR SCALE

Disclaimer

a. © National Transport Authority (NTA) 2021. This drawing is confidential and the copyright in it is owned by NTA. This drawing must not be either loaned, copied or otherwise reproduced in whole or in part or used for any purpose without the prior permission of NTA.
b. This drawing is to be used for the design element identified in the titlebox. Other information shown is to be considered indicative only. The drawing is to be read in conjunction with all other relevant design drawings.
c. O.S. data used for plans are printed under © Ordnance Survey Ireland Government of Ireland. All rights reserved. Licence Number 2021/OSi_NMA_180 National Transport Authority. All elevations are in metres and relate to OSi Geoid Model (OSGM15) Malin Head. All Co-ordinates are in Irish Transverse Mercator Grid (ITM) as defined by OSi active local GPS station.
d. Information concerning the position of apparatus shown on this drawing is based on drawings supplied by the utility owners and/or the utility works contractor, whilst every care has been taken in the preparation of this drawing, positions should be taken as approximate and are intended for general guidance only and no representation is made by the NTA as to the accuracy, completeness, sufficiency or otherwise of this drawing and the position of the apparatus.The information contained herein does not purport to be comprehensive or final as the apparatus is subject to being altered and/or superceded. Recipients should not rely on this information. Any liabilities are hereby expressly disclaimed.
e. The information contained herein has been provided by the NTA but does not purport to be comprehensive or final. Recipients should not rely on the information. Neither the NTA nor any of its directors, officers, employees, agents, stakeholders or advisers make any representation or warranty as to, or accept any liability or responsibility in relation to, the adequacy, accuracy, reasonableness or completeness of the information provided as part of this document or any matter on which the information is based (including but not limited to loss or damage arising as a result of reliance by recipients on the information or any part of it. Any liabilities are hereby expressly disclaimed.

Project Ireland 2040
Building Ireland's Future

Rev	Date	Drn	Chk'd	App'd	Description
M01	Aug 22	FG	PW	DK	ISSUE FOR PHASE 4 : PLANNING

Client: NTA Údarás Náisiúnta Iompair National Transport Authority

Consultant: Jacobs ARUP SYSTRA

Date	Scale @ A3	Drawn	Checked	Approved
24/08/2022	1:2500	FG	PW	DK

Project Code	Originator Code	QMS Code
BCIDE	JAC	

Programme Title
BUSCONNECTS DUBLIN
CORE BUS CORRIDORS INFRASTRUCTURE WORKS

Drawing Title
Ballymun/Finglas to City Centre Core Bus Corridor Scheme
Figure 17.1
Landscape (Townscape) & Visual

Drawing File Name	Sheet Number	Status	Rev
BCIDE-JAC-ENV_LA-0304_XX_00-DR-LL-0106	6 of 16	A	M01

© Ordnance Survey Ireland Government of Ireland. All rights reserved.
Licence Number 2021/OSi_NMA_180 National Transport Authority

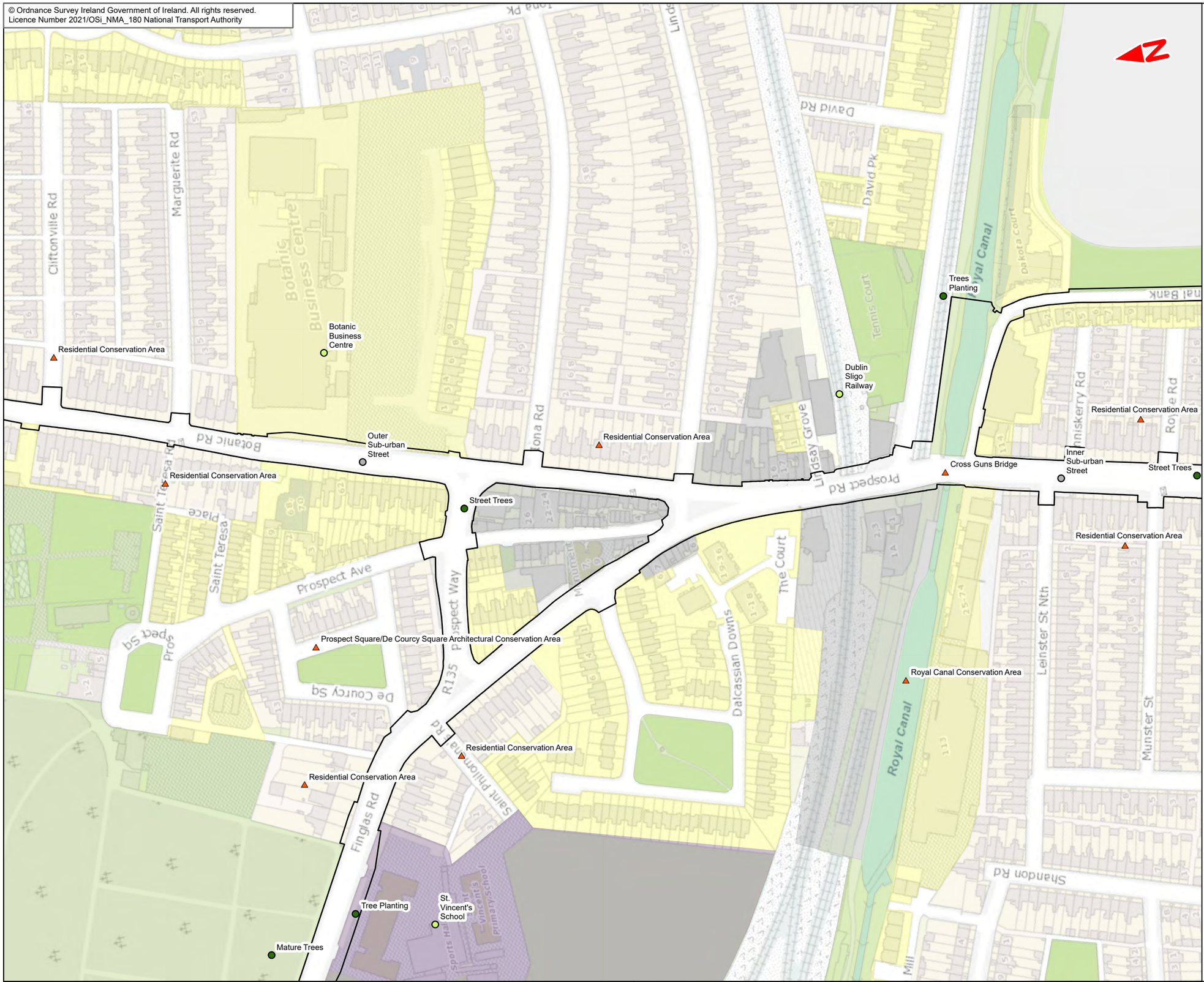

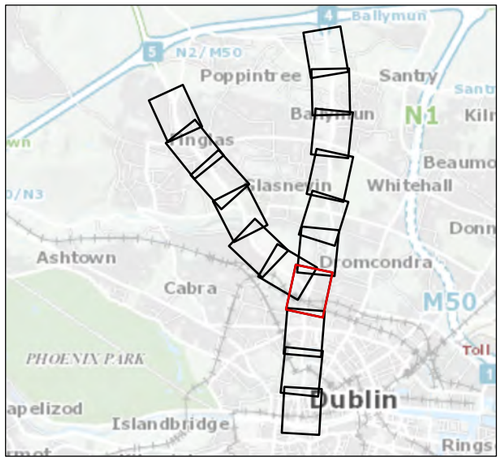

Legend :

Ballymun / Finglas to City Centre Core Bus Corridor Scheme

Landscape Features

Type

- Named Character
- Named Place
- Named Planting

Landscape Designations

Type

- Named Structures

Current Development Plans - Generalised Landuse Zones

- G3 - Conservation, amenity or buffer space
- G5 - Mixed/general 'green'/recreation/conservation
- M1 - Mixed Use, general dev, proposal
- M3 - District, neighbourhood centre
- O2 - General
- R2 - Existing residential
- S5 - Mixed/general community services/facilities

This drawing is not to be used in whole or in part other than for the intended purpose and project as defined on this drawing. Contains Irish Public Sector Data licensed under a Creative Commons Attribution 4.0 International (CC BY 4.0) licence

0 25 50 75 100 125 m

BAR SCALE

Disclaimer
a. © National Transport Authority (NTA) 2021. This drawing is confidential and the copyright in it is owned by NTA. This drawing must not be either loaned, copied or otherwise reproduced in whole or in part or used for any purpose without the prior permission of NTA.
b. This drawing is to be used for the design element identified in the titlebox. Other information shown is to be considered indicative only. The drawing is to be read in conjunction with all other relevant design drawings.
c. O.S. data used for plans are printed under © Ordnance Survey Ireland Government of Ireland. All rights reserved. Licence Number 2021/OSi_NMA_180 National Transport Authority. All elevations are in metres and relate to OSi Geoid Model (OSGM15) Malin Head. All Co-ordinates are in Irish Transverse Mercator Grid (ITM) as defined by OSi active local GPS station.
d. Information concerning the position of apparatus shown on this drawing is based on drawings supplied by the utility owners and/or the utility works contractor, whilst every care has been taken in the preparation of this drawing, positions should be taken as approximate and are intended for general guidance only and no representation is made by the NTA as to the accuracy, completeness, sufficiency or otherwise of this drawing and the position of the apparatus.The information contained herein does not purport to be comprehensive or final as the apparatus is subject to being altered and/or superceded. Recipients should not rely on this information. Any liabilities are hereby expressly disclaimed.
e. The information contained herein has been provided by the NTA but does not purport to be comprehensive or final. Recipients should not rely on the information. Neither the NTA nor any of its directors, officers, employees, agents, stakeholders or advisers make any representation or warranty as to, or accept any liability or responsibility in relation to, the adequacy, accuracy, reasonableness or completeness of the information provided as part of this document or any matter on which the information is based (including but not limited to loss or damage arising as a result of reliance by recipients on the information or any part of it. Any liabilities are hereby expressly disclaimed.

Project Ireland 2040
Building Ireland's Future

Rev	Date	Drn	Chk'd	App'd	Description
M01	Aug 22	FG	PW	DK	ISSUE FOR PHASE 4 : PLANNING

Client: NTA Údarás Náisiúnta Iompair National Transport Authority

Consultant: Jacobs ARUP SYSTRA

Date	Scale @ A3	Drawn	Checked	Approved
24/08/2022	1:2500	FG	PW	DK

Project Code	Originator Code	QMS Code
BCIDE	JAC	

Programme Title
BUSCONNECTS DUBLIN
CORE BUS CORRIDORS INFRASTRUCTURE WORKS

Drawing Title
Ballymun/Finglas to City Centre Core Bus Corridor Scheme
Figure 17.1
Landscape (Townscape) & Visual

Drawing File Name	Sheet Number	Status	Rev
BCIDE-JAC-ENV_LA-0304_XX_00-DR-LL-0107	7 of 16	A	M01

© Ordnance Survey Ireland Government of Ireland. All rights reserved.
Licence Number 2021/OSi_NMA_180 National Transport Authority

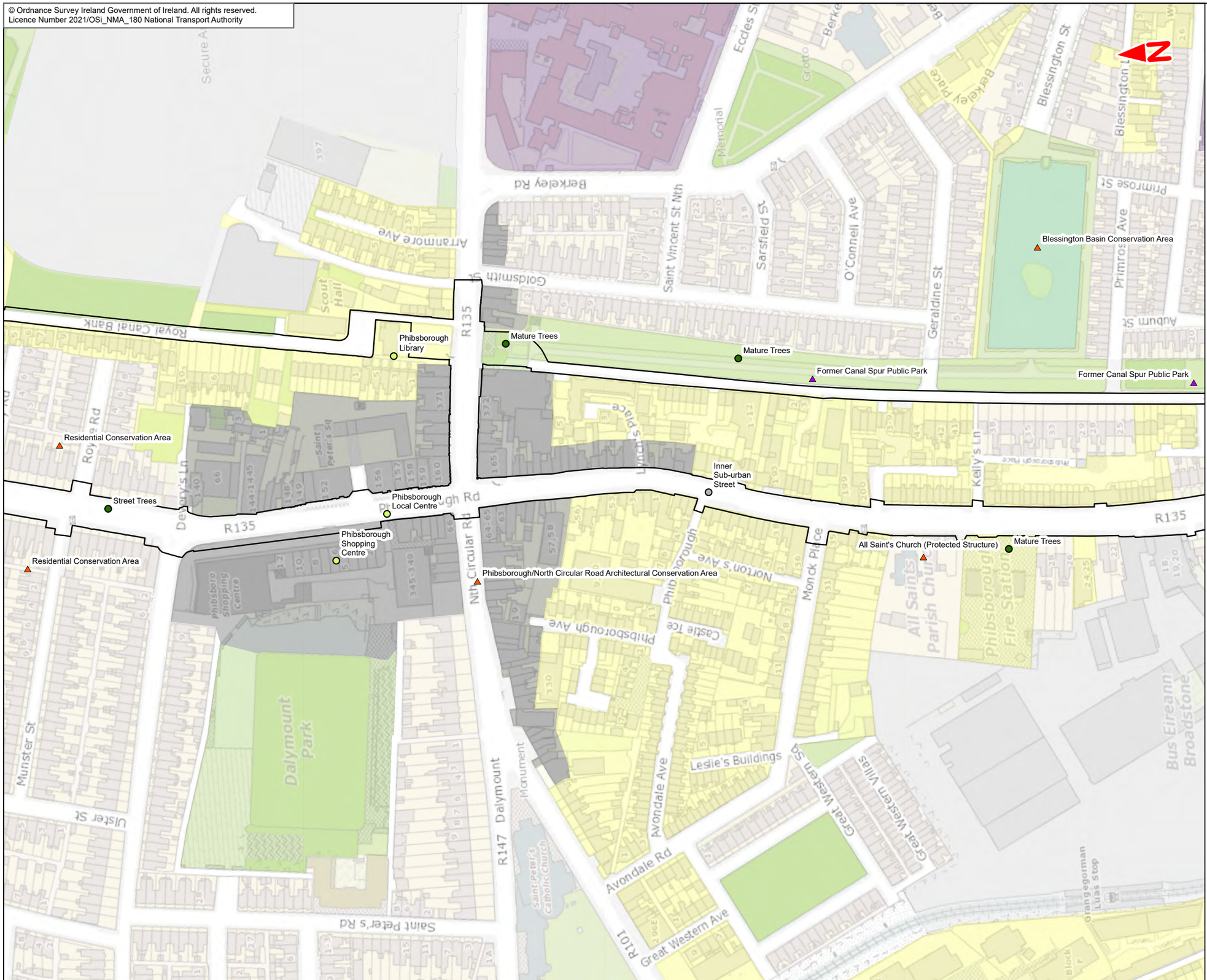

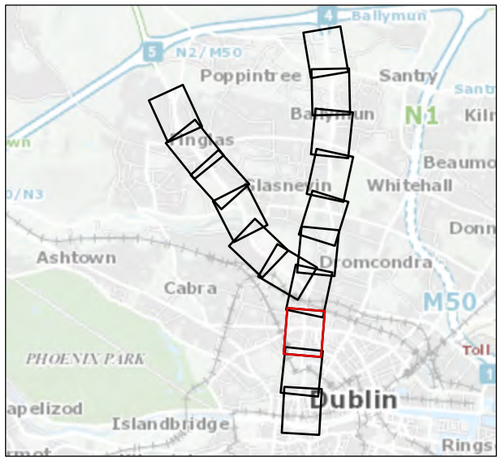

Legend :

Ballymun / Finglas to City Centre Core Bus Corridor Scheme

Landscape Features

Type

- Named Character
- Named Place
- Named Planting

Landscape Designations

Type

- Named Structures
- Named Place/Use

Current Development Plans - Generalised Landuse Zones

- G3 - Conservation, amenity or buffer space
- G5 - Mixed/general 'green'/recreation/conservation
- M1 - Mixed Use, general dev, proposal
- M5 - Other mix of uses
- O2 - General
- R2 - Existing residential
- S5 - Mixed/general community services/facilities

This drawing is not to be used in whole or in part other than for the intended purpose and project as defined on this drawing. Contains Irish Public Sector Data licensed under a Creative Commons Attribution 4.0 International (CC BY 4.0) licence

0 25 50 75 100 125 m

BAR SCALE

Disclaimer
a. © National Transport Authority (NTA) 2021. This drawing is confidential and the copyright in it is owned by NTA. This drawing must not be either loaned, copied or otherwise reproduced in whole or in part or used for any purpose without the prior permission of NTA.
b. This drawing is to be used for the design element identified in the titlebox. Other information shown is to be considered indicative only. The drawing is to be read in conjunction with all other relevant design drawings.
c. O.S. data used for plans are printed under © Ordnance Survey Ireland Government of Ireland. All rights reserved. Licence Number 2021/OSi_NMA_180 National Transport Authority. All elevations are in metres and relate to OSi Geoid Model (OSGM15) Malin Head. All Co-ordinates are in Irish Transverse Mercator Grid (ITM) as defined by OSi active local GPS station.
d. Information concerning the position of apparatus shown on this drawing is based on drawings supplied by the utility owners and/or the utility works contractor, whilst every care has been taken in the preparation of this drawing, positions should be taken as approximate and are intended for general guidance only and no representation is made by the NTA as to the accuracy, completeness, sufficiency or otherwise of this drawing and the position of the apparatus.The information contained herein does not purport to be comprehensive or final as the apparatus is subject to being altered and/or superceded. Recipients should not rely on this information. Any liabilities are hereby expressly disclaimed.
e. The information contained herein has been provided by the NTA but does not purport to be comprehensive or final. Recipients should not rely on the information. Neither the NTA nor any of its directors, officers, employees, agents, stakeholders or advisers make any representation or warranty as to, or accept any liability or responsibility in relation to, the adequacy, accuracy, reasonableness or completeness of the information provided as part of this document or any matter on which the information is based (including but not limited to loss or damage arising as a result of reliance by recipients on the information or any part of it. Any liabilities are hereby expressly disclaimed.

Project Ireland 2040
Building Ireland's Future

Rev	Date	Drn	Chk'd	App'd	Description
M01	Aug 22	FG	PW	DK	ISSUE FOR PHASE 4 : PLANNING

Client: NTA Údarás Náisiúnta Iompair National Transport Authority

Consultant: Jacobs ARUP SYSTRA

Date	Scale @ A3	Drawn	Checked	Approved
24/08/2022	1:2500	FG	PW	DK

Project Code	Originator Code	QMS Code
BCIDE	JAC	

Programme Title
BUSCONNECTS DUBLIN
CORE BUS CORRIDORS INFRASTRUCTURE WORKS

Drawing Title
Ballymun/Finglas to City Centre Core Bus Corridor Scheme
Figure 17.1
Landscape (Townscape) & Visual

Drawing File Name	Sheet Number	Status	Rev
BCIDE-JAC-ENV_LA-0304_XX_00-DR-LL-0108	8 of 16	A	M01

© Ordnance Survey Ireland Government of Ireland. All rights reserved.
Licence Number 2021/OSi_NMA_180 National Transport Authority

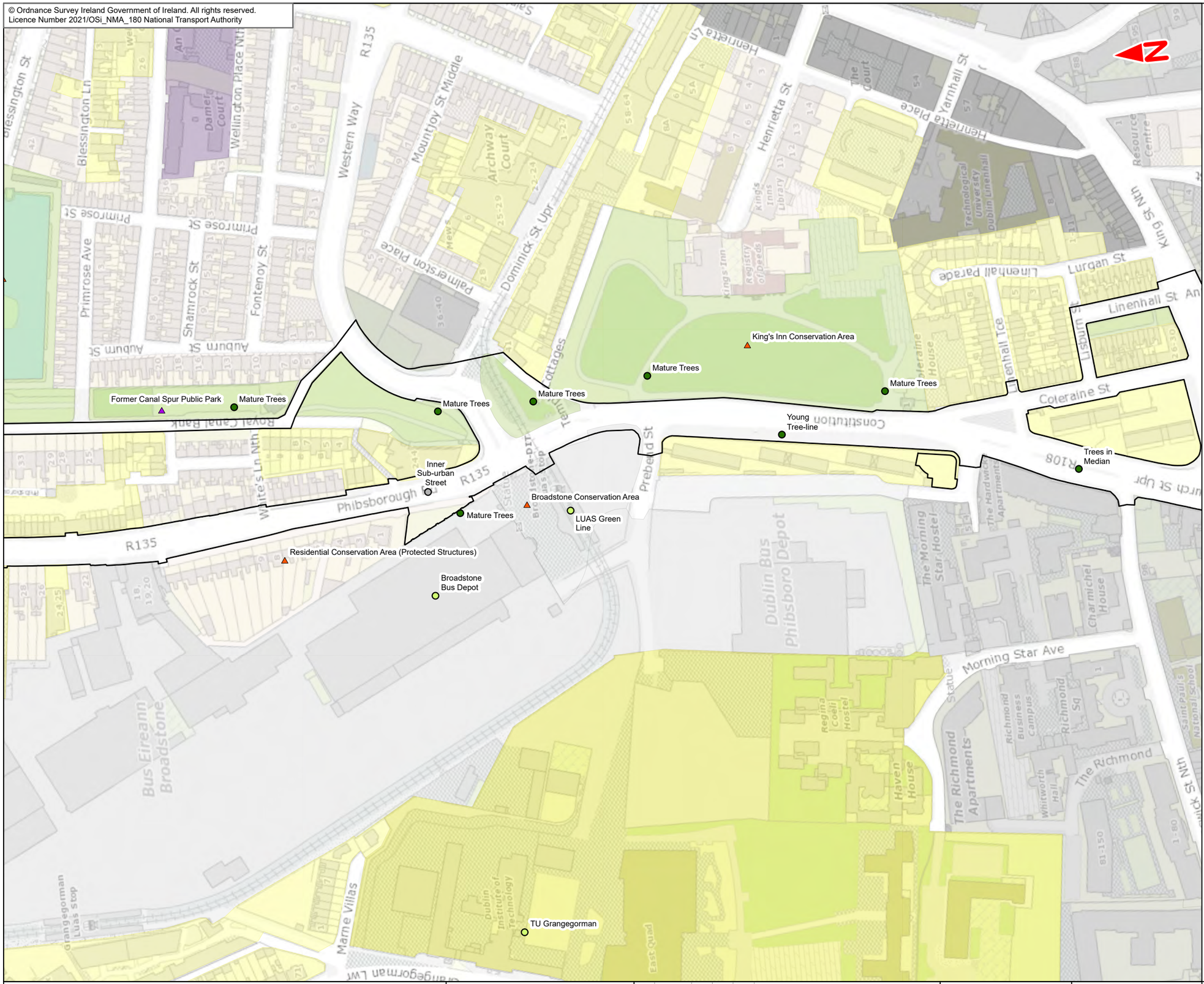

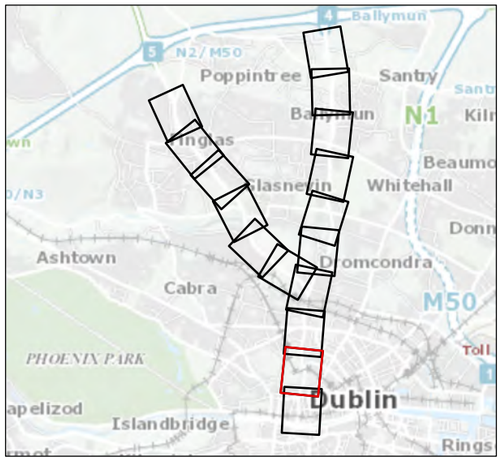

Legend :

Ballymun / Finglas to City Centre Core Bus Corridor Scheme

Landscape Features

Type

- Named Character
- Named Place
- Named Planting

Landscape Designations

Type

- Named Structures
- Named Place/Use

Current Development Plans - Generalised Landuse Zones

- G3 - Conservation, amenity or buffer space
- G5 - Mixed/general 'green'/recreation/conservation
- M1 - Mixed Use, general dev, proposal
- M2 - City/Town/village Centre, central
- M3 - District, neighbourhood centre
- M5 - Other mix of uses
- O2 - General
- R2 - Existing residential
- R4 - Strategic Residential Reserve
- S5 - Mixed/general community services/facilities

This drawing is not to be used in whole or in part other than for the intended purpose and project as defined on this drawing. Contains Irish Public Sector Data licensed under a Creative Commons Attribution 4.0 International (CC BY 4.0) licence

0 25 50 75 100 125 m

BAR SCALE

Disclaimer

a. © National Transport Authority (NTA) 2021. This drawing is confidential and the copyright in it is owned by NTA. This drawing must not be either loaned, copied or otherwise reproduced in whole or in part or used for any purpose without the prior permission of NTA.
b. This drawing is to be used for the design element identified in the titlebox. Other information shown is to be considered indicative only. The drawing is to be read in conjunction with all other relevant design drawings.
c. O.S. data used for plans are printed under © Ordnance Survey Ireland Government of Ireland. All rights reserved. Licence Number 2021/OSi_NMA_180 National Transport Authority. All elevations are in metres and relate to OSi Geoid Model (OSGM15) Malin Head. All Co-ordinates are in Irish Transverse Mercator Grid (ITM) as defined by OSi active local GPS station.
d. Information concerning the position of apparatus shown on this drawing is based on drawings supplied by the utility owners and/or the utility works contractor, whilst every care has been taken in the preparation of this drawing, positions should be taken as approximate and are intended for general guidance only and no representation is made by the NTA as to the accuracy, completeness, sufficiency or otherwise of this drawing and the position of the apparatus.The information contained herein does not purport to be comprehensive or final as the apparatus is subject to being altered and/or superceded. Recipients should not rely on this information. Any liabilities are hereby expressly disclaimed.
e. The information contained herein has been provided by the NTA but does not purport to be comprehensive or final. Recipients should not rely on the information. Neither the NTA nor any of its directors, officers, employees, agents, stakeholders or advisers make any representation or warranty as to, or accept any liability or responsibility in relation to, the adequacy, accuracy, reasonableness or completeness of the information provided as part of this document or any matter on which the information is based (including but not limited to loss or damage arising as a result of reliance by recipients on the information or any part of it. Any liabilities are hereby expressly disclaimed.

Project Ireland 2040
Building Ireland's Future

Rev	Date	Drn	Chk'd	App'd	Description
M01	Aug 22	FG	PW	DK	ISSUE FOR PHASE 4 : PLANNING

Client: NTA Údarás Náisiúnta Iompair National Transport Authority

Consultant: Jacobs ARUP SYSTRA

Date	Scale @ A3	Drawn	Checked	Approved
24/08/2022	1:2500	FG	PW	DK

Project Code	Originator Code	QMS Code
BCIDE	JAC	

Programme Title
BUSCONNECTS DUBLIN
CORE BUS CORRIDORS INFRASTRUCTURE WORKS

Drawing Title
Ballymun/Finglas to City Centre Core Bus Corridor Scheme
Figure 17.1
Landscape (Townscape) & Visual

Drawing File Name	Sheet Number	Status	Rev
BCIDE-JAC-ENV_LA-0304_XX_00-DR-LL-0109	9 of 16	A	M01

© Ordnance Survey Ireland Government of Ireland. All rights reserved.
Licence Number 2021/OSi_NMA_180 National Transport Authority

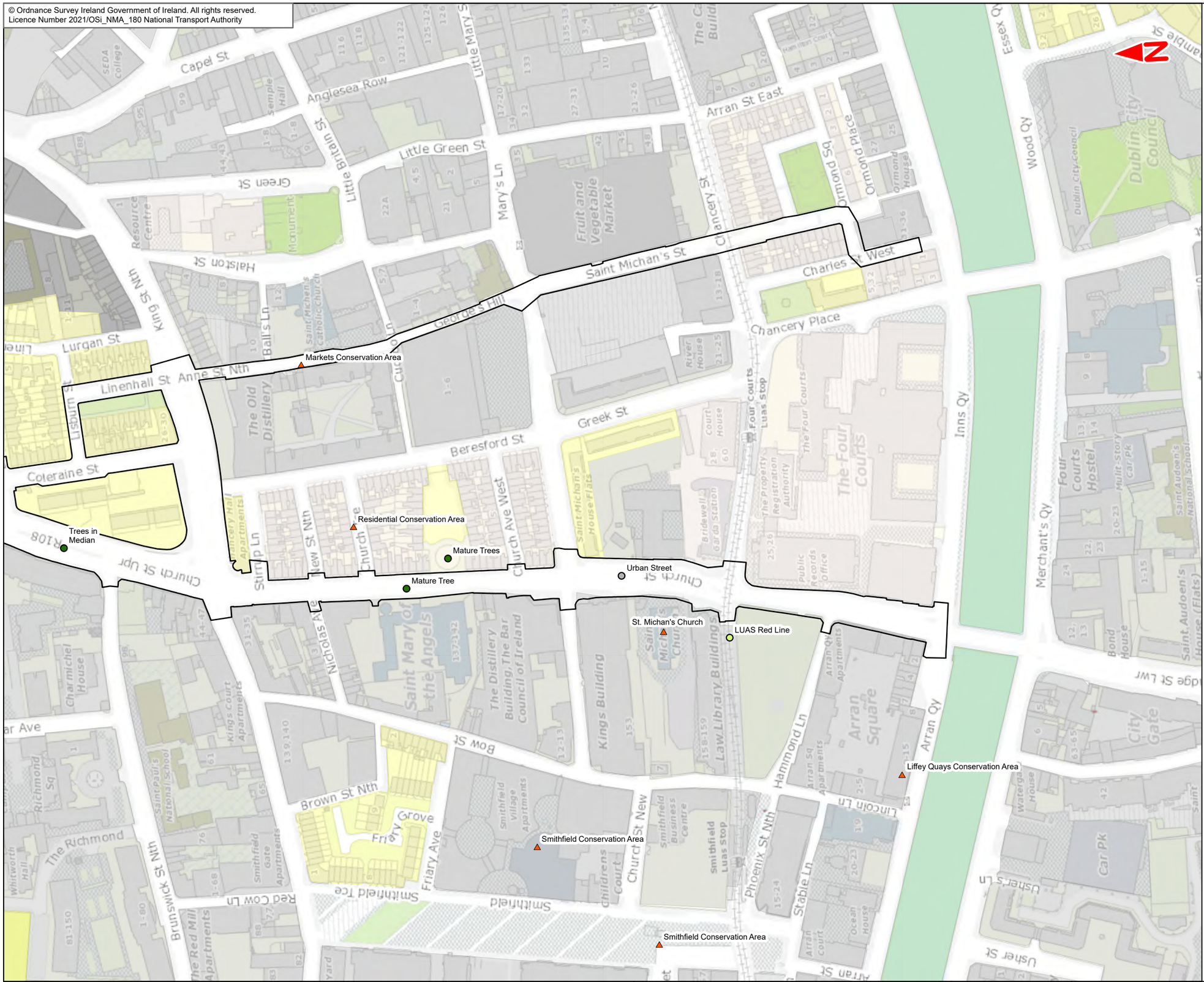

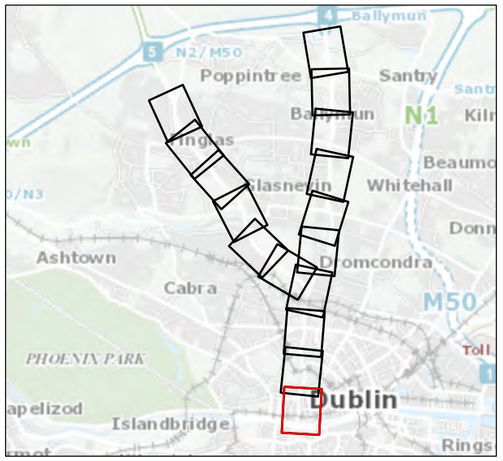

Legend :

Ballymun / Finglas to City Centre Core Bus Corridor Scheme

Landscape Features

Type

- Named Character
- Named Place
- Named Planting

Landscape Designations

Type

- Named Structures

Current Development Plans - Generalised Landuse Zones

- G3 - Conservation, amenity or buffer space
- G5 - Mixed/general 'green'/recreation/conservation
- M2 - City/Town/village Centre, central
- M5 - Other mix of uses
- O2 - General
- R2 - Existing residential
- R4 - Strategic Residential Reserve

This drawing is not to be used in whole or in part other than for the intended purpose and project as defined on this drawing. Contains Irish Public Sector Data licensed under a Creative Commons Attribution 4.0 International (CC BY 4.0) licence

0 25 50 75 100 125 m

BAR SCALE

Disclaimer

a. © National Transport Authority (NTA) 2021. This drawing is confidential and the copyright in it is owned by NTA. This drawing must not be either loaned, copied or otherwise reproduced in whole or in part or used for any purpose without the prior permission of NTA.
b. This drawing is to be used for the design element identified in the titlebox. Other information shown is to be considered indicative only. The drawing is to be read in conjunction with all other relevant design drawings.
c. O.S. data used for plans are printed under © Ordnance Survey Ireland Government of Ireland. All rights reserved. Licence Number 2021/OSi_NMA_180 National Transport Authority. All elevations are in metres and relate to OSi Geoid Model (OSGM15) Malin Head. All Co-ordinates are in Irish Transverse Mercator Grid (ITM) as defined by OSi active local GPS station.
d. Information concerning the position of apparatus shown on this drawing is based on drawings supplied by the utility owners and/or the utility works contractor, whilst every care has been taken in the preparation of this drawing, positions should be taken as approximate and are intended for general guidance only and no representation is made by the NTA as to the accuracy, completeness, sufficiency or otherwise of this drawing and the position of the apparatus.The information contained herein does not purport to be comprehensive or final as the apparatus is subject to being altered and/or superceded. Recipients should not rely on this information. Any liabilities are hereby expressly disclaimed.
e. The information contained herein has been provided by the NTA but does not purport to be comprehensive or final. Recipients should not rely on the information. Neither the NTA nor any of its directors, officers, employees, agents, stakeholders or advisers make any representation or warranty as to, or accept any liability or responsibility in relation to, the adequacy, accuracy, reasonableness or completeness of the information provided as part of this document or any matter on which the information is based (including but not limited to loss or damage arising as a result of reliance by recipients on the information or any part of it. Any liabilities are hereby expressly disclaimed.

Project Ireland 2040
Building Ireland's Future

Rev	Date	Drn	Chk'd	App'd	Description
M01	Aug 22	FG	PW	DK	ISSUE FOR PHASE 4 : PLANNING

Client: NTA Údarás Náisiúnta Iompair National Transport Authority

Consultant: Jacobs ARUP SYSTRA

Date	Scale @ A3	Drawn	Checked	Approved
24/08/2022	1:2500	FG	PW	DK
Project Code: BCIDE	Originator Code: JAC	QMS Code		

Programme Title
BUSCONNECTS DUBLIN
CORE BUS CORRIDORS INFRASTRUCTURE WORKS

Drawing Title
Ballymun/Finglas to City Centre Core Bus Corridor Scheme
Figure 17.1
Landscape (Townscape) & Visual

Drawing File Name	Sheet Number	Status	Rev
BCIDE-JAC-ENV_LA-0304_XX_00-DR-LL-0110	10 of 16	A	M01

© Ordnance Survey Ireland Government of Ireland. All rights reserved.
Licence Number 2021/OSi_NMA_180 National Transport Authority

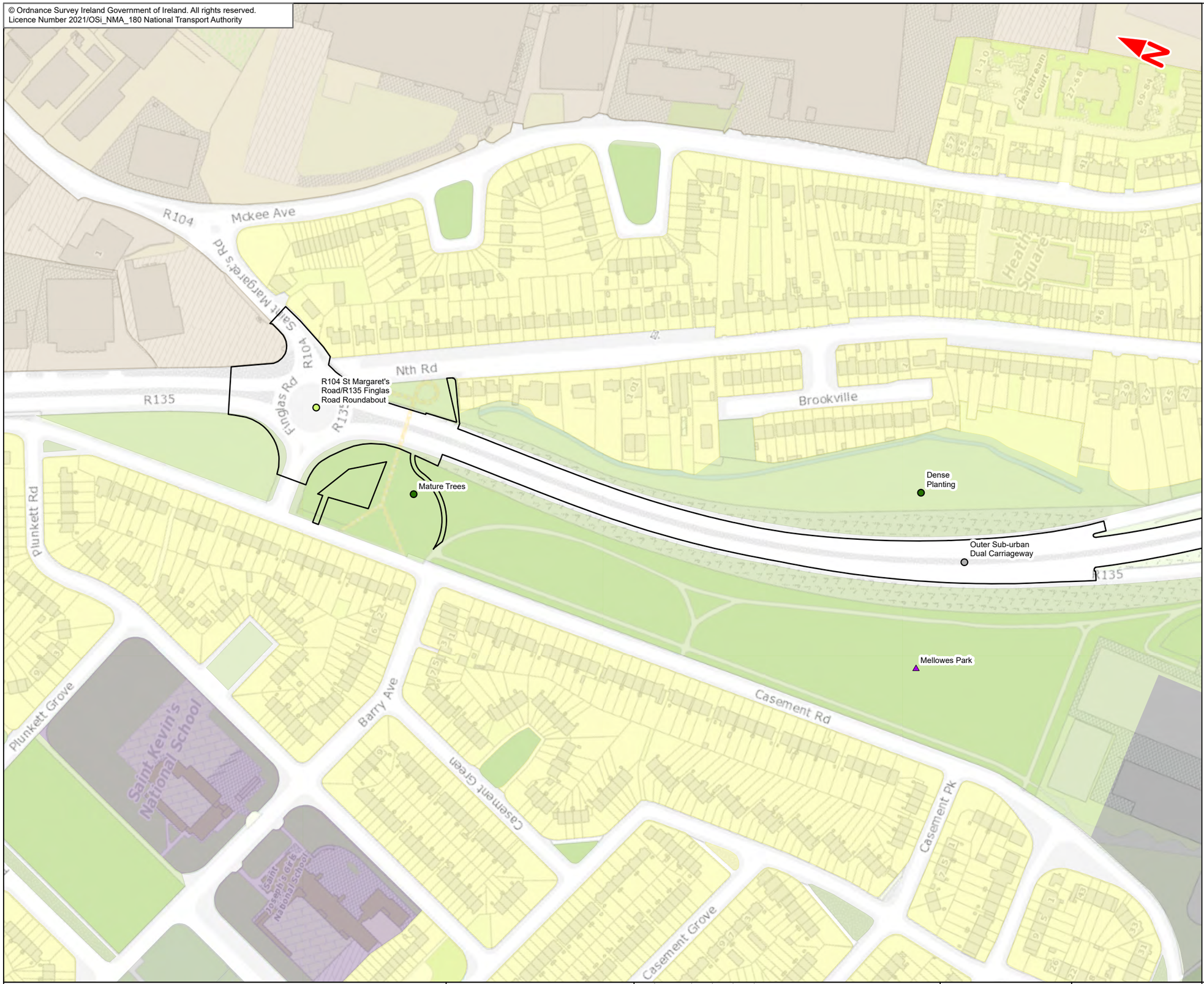

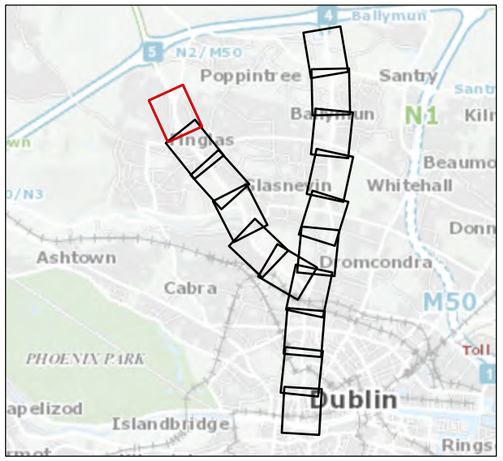

Legend :

Ballymun / Finglas to City Centre Core Bus Corridor Scheme

Landscape Features

Type

- Named Character
- Named Place
- Named Planting

Landscape Designations

Type

- Named Place/Use

Current Development Plans - Generalised Landuse Zones

- C2.1 - Industrial, enterprise, employment
- G5 - Mixed/general 'green'/recreation/conservation
- M3 - District, neighbourhood centre
- M5 - Other mix of uses
- R2 - Existing residential
- S5 - Mixed/general community services/facilities

This drawing is not to be used in whole or in part other than for the intended purpose and project as defined on this drawing. Contains Irish Public Sector Data licensed under a Creative Commons Attribution 4.0 International (CC BY 4.0) licence

0 25 50 75 100 125 m

BAR SCALE

Disclaimer

a. © National Transport Authority (NTA) 2021. This drawing is confidential and the copyright in it is owned by NTA. This drawing must not be either loaned, copied or otherwise reproduced in whole or in part or used for any purpose without the prior permission of NTA.
b. This drawing is to be used for the design element identified in the titlebox. Other information shown is to be considered indicative only. The drawing is to be read in conjunction with all other relevant design drawings.
c. O.S. data used for plans are printed under © Ordnance Survey Ireland Government of Ireland. All rights reserved. Licence Number 2021/OSi_NMA_180 National Transport Authority. All elevations are in metres and relate to OSi Geoid Model (OSGM15) Malin Head. All Co-ordinates are in Irish Transverse Mercator Grid (ITM) as defined by OSi active local GPS station.
d. Information concerning the position of apparatus shown on this drawing is based on drawings supplied by the utility owners and/or the utility works contractor, whilst every care has been taken in the preparation of this drawing, positions should be taken as approximate and are intended for general guidance only and no representation is made by the NTA as to the accuracy, completeness, sufficiency or otherwise of this drawing and the position of the apparatus.The information contained herein does not purport to be comprehensive or final as the apparatus is subject to being altered and/or superceded. Recipients should not rely on this information. Any liabilities are hereby expressly disclaimed.
e. The information contained herein has been provided by the NTA but does not purport to be comprehensive or final. Recipients should not rely on the information. Neither the NTA nor any of its directors, officers, employees, agents, stakeholders or advisers make any representation or warranty as to, or accept any liability or responsibility in relation to, the adequacy, accuracy, reasonableness or completeness of the information provided as part of this document or any matter on which the information is based (including but not limited to loss or damage arising as a result of reliance by recipients on the information or any part of it. Any liabilities are hereby expressly disclaimed.

Project Ireland 2040
Building Ireland's Future

Rev	Date	Drn	Chk'd	App'd	Description
M01	Aug 22	FG	PW	DK	ISSUE FOR PHASE 4 : PLANNING

Client: NTA Údarás Náisiúnta Iompair National Transport Authority

Consultant: Jacobs ARUP SYSTRA

Date	Scale @ A3	Drawn	Checked	Approved
24/08/2022	1:2500	FG	PW	DK

Project Code	Originator Code	QMS Code
BCIDE	JAC	

Programme Title
BUSCONNECTS DUBLIN
CORE BUS CORRIDORS INFRASTRUCTURE WORKS

Drawing Title
Ballymun/Finglas to City Centre Core Bus Corridor Scheme
Figure 17.1
Landscape (Townscape) & Visual

Drawing File Name	Sheet Number	Status	Rev
BCIDE-JAC-ENV_LA-0304_XX_00-DR-LL-0111	11 of 16	A	M01

© Ordnance Survey Ireland Government of Ireland. All rights reserved.
Licence Number 2021/OSi_NMA_180 National Transport Authority

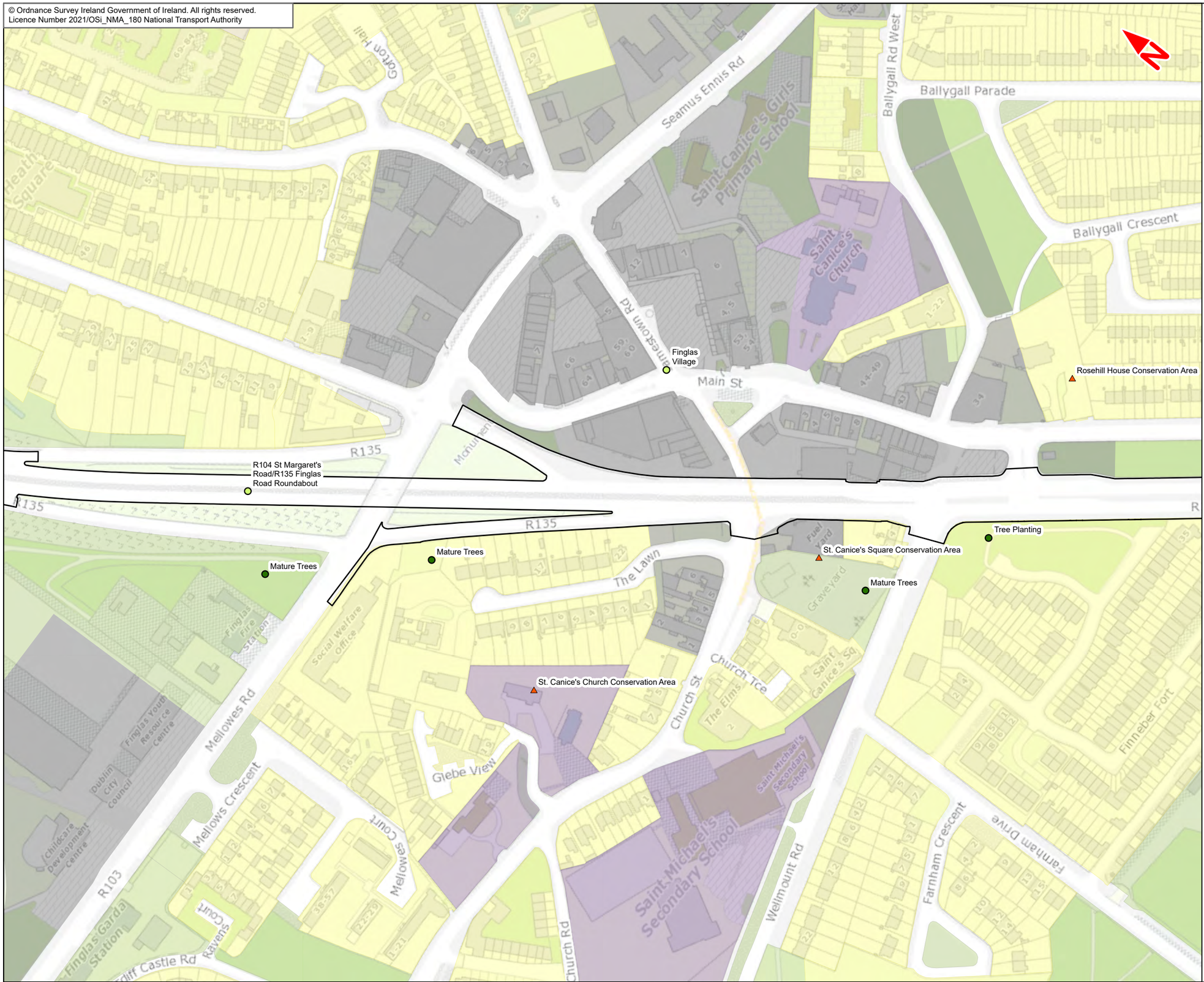

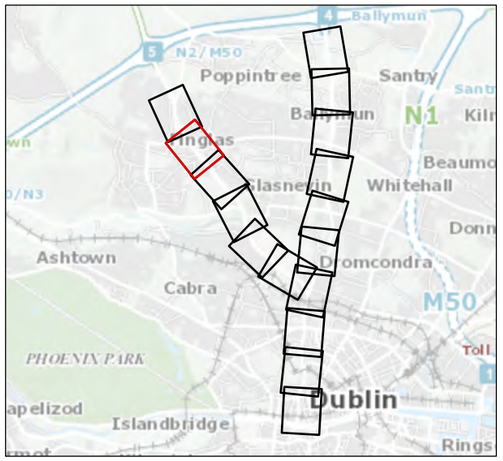

Legend :

Ballymun / Finglas to City Centre Core Bus Corridor Scheme

Landscape Features

Type

Named Place

Named Planting

Landscape Designations

Type

Named Structures

Current Development Plans - Generalised Landuse Zones

C2.1 - Industrial, enterprise, employment

G5 - Mixed/general 'green'/recreation/conservation

M5 - Other mix of uses

R2 - Existing residential

S5 - Mixed/general community services/facilities

This drawing is not to be used in whole or in part other than for the intended purpose and project as defined on this drawing. Contains Irish Public Sector Data licensed under a Creative Commons Attribution 4.0 International (CC BY 4.0) licence

0 25 50 75 100 125 m

BAR SCALE

Disclaimer
a. © National Transport Authority (NTA) 2021. This drawing is confidential and the copyright in it is owned by NTA. This drawing must not be either loaned, copied or otherwise reproduced in whole or in part or used for any purpose without the prior permission of NTA.
b. This drawing is to be used for the design element identified in the titlebox. Other information shown is to be considered indicative only. The drawing is to be read in conjunction with all other relevant design drawings.
c. O.S. data used for plans are printed under © Ordnance Survey Ireland Government of Ireland. All rights reserved. Licence Number 2021/OSi_NMA_180 National Transport Authority. All elevations are in metres and relate to OSi Geoid Model (OSGM15) Malin Head. All Co-ordinates are in Irish Transverse Mercator Grid (ITM) as defined by OSi active local GPS station.
d. Information concerning the position of apparatus shown on this drawing is based on drawings supplied by the utility owners and/or the utility works contractor, whilst every care has been taken in the preparation of this drawing, positions should be taken as approximate and are intended for general guidance only and no representation is made by the NTA as to the accuracy, completeness, sufficiency or otherwise of this drawing and the position of the apparatus.The information contained herein does not purport to be comprehensive or final as the apparatus is subject to being altered and/or superceded. Recipients should not rely on this information. Any liabilities are hereby expressly disclaimed.
e. The information contained herein has been provided by the NTA but does not purport to be comprehensive or final. Recipients should not rely on the information. Neither the NTA nor any of its directors, officers, employees, agents, stakeholders or advisers make any representation or warranty as to, or accept any liability or responsibility in relation to, the adequacy, accuracy, reasonableness or completeness of the information provided as part of this document or any matter on which the information is based (including but not limited to loss or damage arising as a result of reliance by recipients on the information or any part of it. Any liabilities are hereby expressly disclaimed.

Project Ireland 2040
Building Ireland's Future

Rev	Date	Drn	Chk'd	App'd	Description
M01	Aug 22	FG	PW	DK	ISSUE FOR PHASE 4 : PLANNING

Client: NTA Údarás Náisiúnta Iompair National Transport Authority

Consultant: Jacobs ARUP SYSTRA

Date	Scale @ A3	Drawn	Checked	Approved
24/08/2022	1:2500	FG	PW	DK
Project Code: BCIDE	Originator Code: JAC	QMS Code		

Programme Title
BUSCONNECTS DUBLIN
CORE BUS CORRIDORS INFRASTRUCTURE WORKS

Drawing Title
Ballymun/Finglas to City Centre Core Bus Corridor Scheme
Figure 17.1
Landscape (Townscape) & Visual

Drawing File Name	Sheet Number	Status	Rev
BCIDE-JAC-ENV_LA-0304_XX_00-DR-LL-0112	12 of 16	A	M01

© Ordnance Survey Ireland Government of Ireland. All rights reserved.
Licence Number 2021/OSi_NMA_180 National Transport Authority

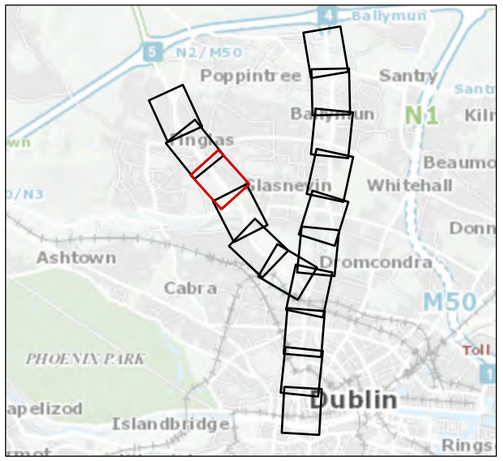

Legend :

Ballymun / Finglas to City Centre Core Bus Corridor Scheme

Landscape Features

Type

- Named Character
- Named Place
- Named Planting

Landscape Designations

Type

- Named Structures

Current Development Plans - Generalised Landuse Zones

- C2.1 - Industrial, enterprise, employment
- G5 - Mixed/general 'green'/recreation/conservation
- M5 - Other mix of uses
- R2 - Existing residential
- S5 - Mixed/general community services/facilities

This drawing is not to be used in whole or in part other than for the intended purpose and project as defined on this drawing. Contains Irish Public Sector Data licensed under a Creative Commons Attribution 4.0 International (CC BY 4.0) licence

0 25 50 75 100 125 m

BAR SCALE

Disclaimer
a. © National Transport Authority (NTA) 2021. This drawing is confidential and the copyright in it is owned by NTA. This drawing must not be either loaned, copied or otherwise reproduced in whole or in part or used for any purpose without the prior permission of NTA.
b. This drawing is to be used for the design element identified in the titlebox. Other information shown is to be considered indicative only. The drawing is to be read in conjunction with all other relevant design drawings.
c. O.S. data used for plans are printed under © Ordnance Survey Ireland Government of Ireland. All rights reserved. Licence Number 2021/OSi_NMA_180 National Transport Authority. All elevations are in metres and relate to OSi Geoid Model (OSGM15) Malin Head. All Co-ordinates are in Irish Transverse Mercator Grid (ITM) as defined by OSi active local GPS station.
d. Information concerning the position of apparatus shown on this drawing is based on drawings supplied by the utility owners and/or the utility works contractor, whilst every care has been taken in the preparation of this drawing, positions should be taken as approximate and are intended for general guidance only and no representation is made by the NTA as to the accuracy, completeness, sufficiency or otherwise of this drawing and the position of the apparatus.The information contained herein does not purport to be comprehensive or final as the apparatus is subject to being altered and/or superceded. Recipients should not rely on this information. Any liabilities are hereby expressly disclaimed.
e. The information contained herein has been provided by the NTA but does not purport to be comprehensive or final. Recipients should not rely on the information. Neither the NTA nor any of its directors, officers, employees, agents, stakeholders or advisers make any representation or warranty as to, or accept any liability or responsibility in relation to, the adequacy, accuracy, reasonableness or completeness of the information provided as part of this document or any matter on which the information is based (including but not limited to loss or damage arising as a result of reliance by recipients on the information or any part of it. Any liabilities are hereby expressly disclaimed.

Project Ireland 2040
Building Ireland's Future

Rev	Date	Drn	Chk'd	App'd	Description
M01	Aug 22	FG	PW	DK	ISSUE FOR PHASE 4 : PLANNING

Client: NTA Údarás Náisiúnta Iompair National Transport Authority

Consultant: Jacobs ARUP SYSTRA

Date	Scale @ A3	Drawn	Checked	Approved
24/08/2022	1:2500	FG	PW	DK

Project Code	Originator Code	QMS Code
BCIDE	JAC	

Programme Title
BUSCONNECTS DUBLIN
CORE BUS CORRIDORS INFRASTRUCTURE WORKS

Drawing Title
Ballymun/Finglas to City Centre Core Bus Corridor Scheme
Figure 17.1
Landscape (Townscape) & Visual

Drawing File Name	Sheet Number	Status	Rev
BCIDE-JAC-ENV_LA-0304_XX_00-DR-LL-0113	13 of 16	A	M01

© Ordnance Survey Ireland Government of Ireland. All rights reserved.
Licence Number 2021/OSi_NMA_180 National Transport Authority

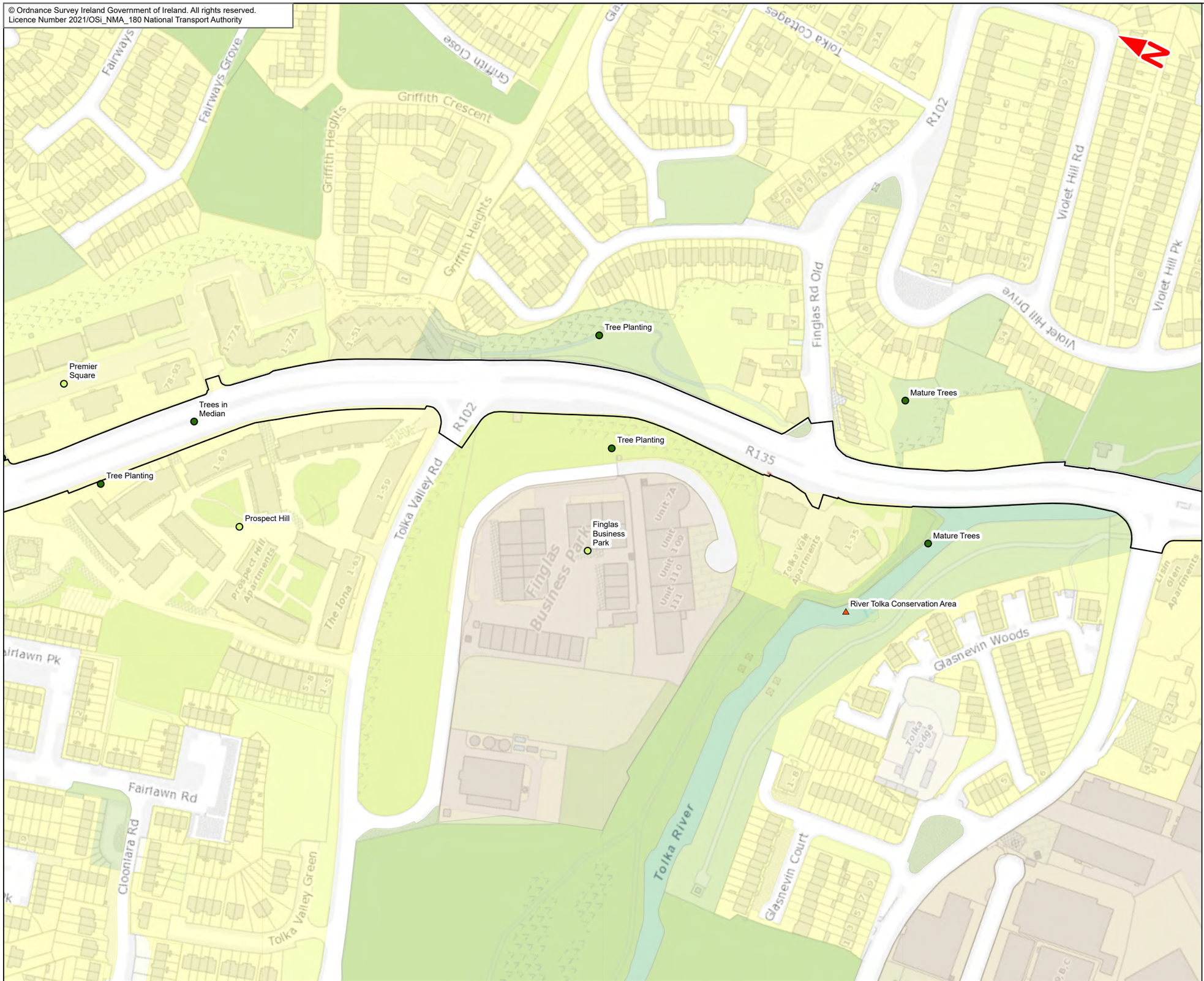

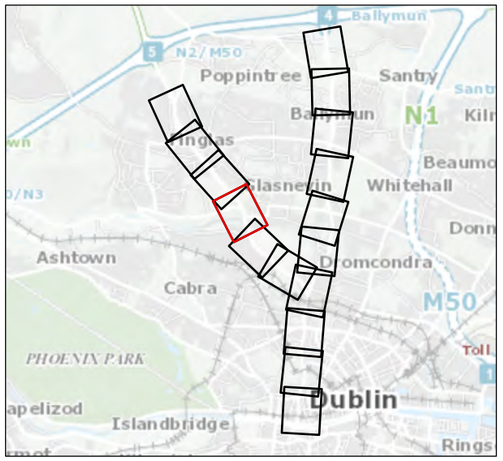

Legend :

Ballymun / Finglas to City Centre Core Bus Corridor Scheme

Landscape Features

Type

- Named Place
- Named Planting

Landscape Designations

Type

- Named Structures

Current Development Plans - Generalised Landuse Zones

- C2.1 - Industrial, enterprise, employment
- G3 - Conservation, amenity or buffer space
- G5 - Mixed/general 'green'/recreation/conservation
- O2 - General
- R2 - Existing residential

This drawing is not to be used in whole or in part other than for the intended purpose and project as defined on this drawing. Contains Irish Public Sector Data licensed under a Creative Commons Attribution 4.0 International (CC BY 4.0) licence

0 25 50 75 100 125 m

BAR SCALE

Disclaimer

a. © National Transport Authority (NTA) 2021. This drawing is confidential and the copyright in it is owned by NTA. This drawing must not be either loaned, copied or otherwise reproduced in whole or in part or used for any purpose without the prior permission of NTA.
b. This drawing is to be used for the design element identified in the titlebox. Other information shown is to be considered indicative only. The drawing is to be read in conjunction with all other relevant design drawings.
c. O.S. data used for plans are printed under © Ordnance Survey Ireland Government of Ireland. All rights reserved. Licence Number 2021/OSi_NMA_180 National Transport Authority. All elevations are in metres and relate to OSi Geoid Model (OSGM15) Malin Head. All Co-ordinates are in Irish Transverse Mercator Grid (ITM) as defined by OSi active local GPS station.
d. Information concerning the position of apparatus shown on this drawing is based on drawings supplied by the utility owners and/or the utility works contractor, whilst every care has been taken in the preparation of this drawing, positions should be taken as approximate and are intended for general guidance only and no representation is made by the NTA as to the accuracy, completeness, sufficiency or otherwise of this drawing and the position of the apparatus.The information contained herein does not purport to be comprehensive or final as the apparatus is subject to being altered and/or superceded. Recipients should not rely on this information. Any liabilities are hereby expressly disclaimed.
e. The information contained herein has been provided by the NTA but does not purport to be comprehensive or final. Recipients should not rely on the information. Neither the NTA nor any of its directors, officers, employees, agents, stakeholders or advisers make any representation or warranty as to, or accept any liability or responsibility in relation to, the adequacy, accuracy, reasonableness or completeness of the information provided as part of this document or any matter on which the information is based (including but not limited to loss or damage arising as a result of reliance by recipients on the information or any part of it. Any liabilities are hereby expressly disclaimed.

Project Ireland 2040
Building Ireland's Future

Rev	Date	Drn	Chk'd	App'd	Description
M01	Aug 22	FG	PW	DK	ISSUE FOR PHASE 4 : PLANNING

Client: NTA Údarás Náisiúnta Iompair National Transport Authority

Consultant: Jacobs ARUP SYSTRA

Date	Scale @ A3	Drawn	Checked	Approved
24/08/2022	1:2500	FG	PW	DK

Project Code	Originator Code	QMS Code
BCIDE	JAC	

Programme Title
BUSCONNECTS DUBLIN
CORE BUS CORRIDORS INFRASTRUCTURE WORKS

Drawing Title
Ballymun/Finglas to City Centre Core Bus Corridor Scheme
Figure 17.1
Landscape (Townscape) & Visual

Drawing File Name	Sheet Number	Status	Rev
BCIDE-JAC-ENV_LA-0304_XX_00-DR-LL-0114	14 of 16	A	M01

© Ordnance Survey Ireland Government of Ireland. All rights reserved.
Licence Number 2021/OSi_NMA_180 National Transport Authority

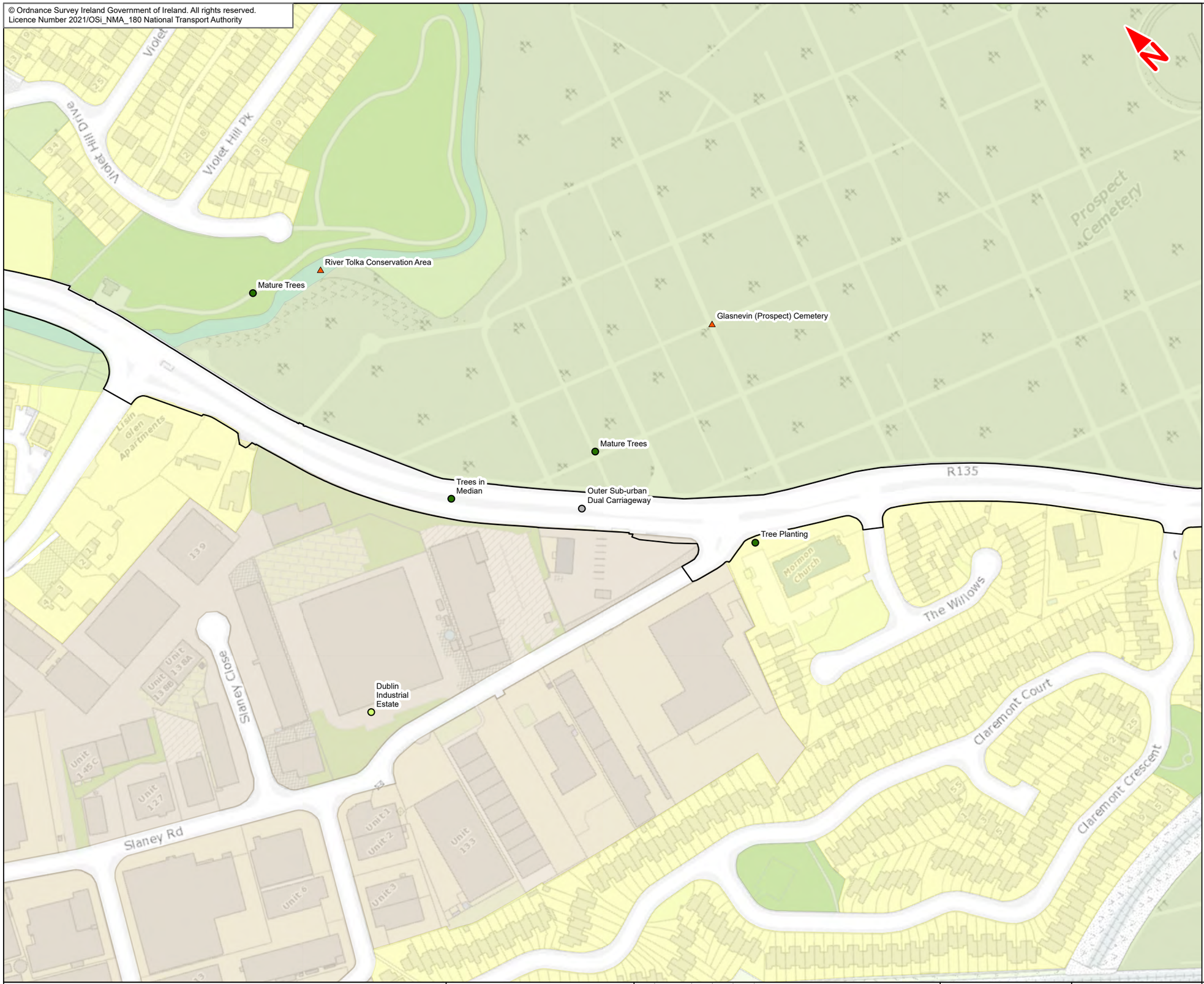

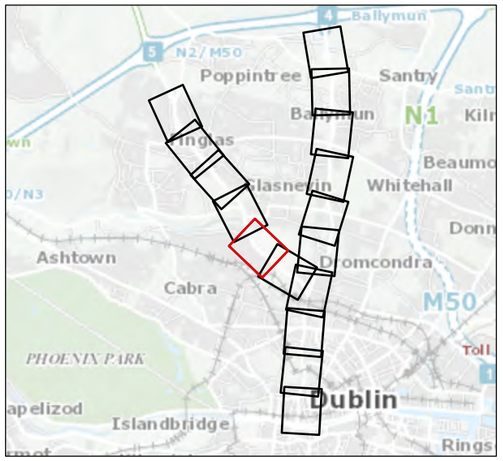

Legend :

Ballymun / Finglas to City Centre Core Bus Corridor Scheme

Landscape Features

Type

- Named Character
- Named Place
- Named Planting

Landscape Designations

Type

- Named Structures

Current Development Plans - Generalised Landuse Zones

- C2.1 - Industrial, enterprise, employment
- G3 - Conservation, amenity or buffer space
- G5 - Mixed/general 'green'/recreation/conservation
- R2 - Existing residential

This drawing is not to be used in whole or in part other than for the intended purpose and project as defined on this drawing. Contains Irish Public Sector Data licensed under a Creative Commons Attribution 4.0 International (CC BY 4.0) licence

0 25 50 75 100 125 m

BAR SCALE

Disclaimer

a. © National Transport Authority (NTA) 2021. This drawing is confidential and the copyright in it is owned by NTA. This drawing must not be either loaned, copied or otherwise reproduced in whole or in part or used for any purpose without the prior permission of NTA.
b. This drawing is to be used for the design element identified in the titlebox. Other information shown is to be considered indicative only. The drawing is to be read in conjunction with all other relevant design drawings.
c. O.S. data used for plans are printed under © Ordnance Survey Ireland Government of Ireland. All rights reserved. Licence Number 2021/OSi_NMA_180 National Transport Authority. All elevations are in metres and relate to OSi Geoid Model (OSGM15) Malin Head. All Co-ordinates are in Irish Transverse Mercator Grid (ITM) as defined by OSi active local GPS station.
d. Information concerning the position of apparatus shown on this drawing is based on drawings supplied by the utility owners and/or the utility works contractor, whilst every care has been taken in the preparation of this drawing, positions should be taken as approximate and are intended for general guidance only and no representation is made by the NTA as to the accuracy, completeness, sufficiency or otherwise of this drawing and the position of the apparatus.The information contained herein does not purport to be comprehensive or final as the apparatus is subject to being altered and/or superceded. Recipients should not rely on this information. Any liabilities are hereby expressly disclaimed.
e. The information contained herein has been provided by the NTA but does not purport to be comprehensive or final. Recipients should not rely on the information. Neither the NTA nor any of its directors, officers, employees, agents, stakeholders or advisers make any representation or warranty as to, or accept any liability or responsibility in relation to, the adequacy, accuracy, reasonableness or completeness of the information provided as part of this document or any matter on which the information is based (including but not limited to loss or damage arising as a result of reliance by recipients on the information or any part of it. Any liabilities are hereby expressly disclaimed.

Project Ireland 2040
Building Ireland's Future

Rev	Date	Drn	Chk'd	App'd	Description
M01	Aug 22	FG	PW	DK	ISSUE FOR PHASE 4 : PLANNING

Client: NTA Údarás Náisiúnta Iompair National Transport Authority

Consultant: Jacobs ARUP SYSTRA

Date	Scale @ A3	Drawn	Checked	Approved
24/08/2022	1:2500	FG	PW	DK

Project Code	Originator Code	QMS Code
BCIDE	JAC	

Programme Title
BUSCONNECTS DUBLIN
CORE BUS CORRIDORS INFRASTRUCTURE WORKS

Drawing Title
Ballymun/Finglas to City Centre Core Bus Corridor Scheme
Figure 17.1
Landscape (Townscape) & Visual

Drawing File Name	Sheet Number	Status	Rev
BCIDE-JAC-ENV_LA-0304_XX_00-DR-LL-0115	15 of 16	A	M01

© Ordnance Survey Ireland Government of Ireland. All rights reserved.
Licence Number 2021/OSi_NMA_180 National Transport Authority

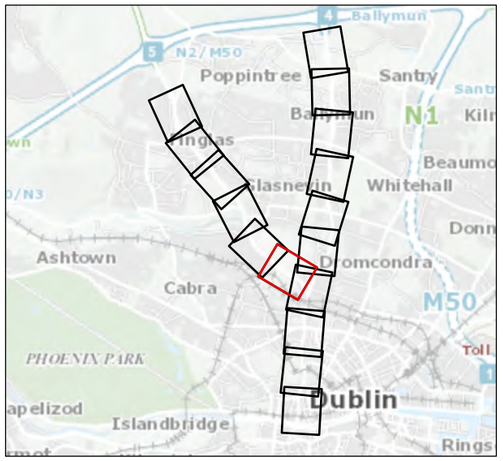

Legend :

Ballymun / Finglas to City Centre Core Bus Corridor Scheme

Landscape Features

Type

- Named Character
- Named Place
- Named Planting

Landscape Designations

Type

- Named Structures
- Named Place/Use

Current Development Plans - Generalised Landuse Zones

- G3 - Conservation, amenity or buffer space
- G5 - Mixed/general 'green'/recreation/conservation
- M3 - District, neighbourhood centre
- O2 - General
- R2 - Existing residential
- S5 - Mixed/general community services/facilities

This drawing is not to be used in whole or in part other than for the intended purpose and project as defined on this drawing. Contains Irish Public Sector Data licensed under a Creative Commons Attribution 4.0 International (CC BY 4.0) licence

0 25 50 75 100 125 m

BAR SCALE

Disclaimer

a. © National Transport Authority (NTA) 2021. This drawing is confidential and the copyright in it is owned by NTA. This drawing must not be either loaned, copied or otherwise reproduced in whole or in part or used for any purpose without the prior permission of NTA.
b. This drawing is to be used for the design element identified in the titlebox. Other information shown is to be considered indicative only. The drawing is to be read in conjunction with all other relevant design drawings.
c. O.S. data used for plans are printed under © Ordnance Survey Ireland Government of Ireland. All rights reserved. Licence Number 2021/OSi_NMA_180 National Transport Authority. All elevations are in metres and relate to OSi Geoid Model (OSGM15) Malin Head. All Co-ordinates are in Irish Transverse Mercator Grid (ITM) as defined by OSi active local GPS station.
d. Information concerning the position of apparatus shown on this drawing is based on drawings supplied by the utility owners and/or the utility works contractor, whilst every care has been taken in the preparation of this drawing, positions should be taken as approximate and are intended for general guidance only and no representation is made by the NTA as to the accuracy, completeness, sufficiency or otherwise of this drawing and the position of the apparatus.The information contained herein does not purport to be comprehensive or final as the apparatus is subject to being altered and/or superceded. Recipients should not rely on this information. Any liabilities are hereby expressly disclaimed.
e. The information contained herein has been provided by the NTA but does not purport to be comprehensive or final. Recipients should not rely on the information. Neither the NTA nor any of its directors, officers, employees, agents, stakeholders or advisers make any representation or warranty as to, or accept any liability or responsibility in relation to, the adequacy, accuracy, reasonableness or completeness of the information provided as part of this document or any matter on which the information is based (including but not limited to loss or damage arising as a result of reliance by recipients on the information or any part of it. Any liabilities are hereby expressly disclaimed.

Project Ireland 2040
Building Ireland's Future

Rev	Date	Drn	Chk'd	App'd	Description
M01	Aug 22	FG	PW	DK	ISSUE FOR PHASE 4 : PLANNING

Client: NTA Údarás Náisiúnta Iompair National Transport Authority

Consultant: Jacobs ARUP SYSTRA

Date	Scale @ A3	Drawn	Checked	Approved
24/08/2022	1:2500	FG	PW	DK

Project Code	Originator Code	QMS Code
BCIDE	JAC	

Programme Title
BUSCONNECTS DUBLIN
CORE BUS CORRIDORS INFRASTRUCTURE WORKS

Drawing Title
Ballymun/Finglas to City Centre Core Bus Corridor Scheme
Figure 17.1
Landscape (Townscape) & Visual

Drawing File Name	Sheet Number	Status	Rev
BCIDE-JAC-ENV_LA-0304_XX_00-DR-LL-0116	16 of 16	A	M01